


Co Rd 46 - 63 acres
63 acres County Rd 46
Lower Salem, OH 45745

\$245,000
63.66± Acres
Noble County



Tristden Bauer
OH BROKER | AUCTIONEER

Tristden has been a licensed realtor since 2015. In 2020, he decided to further his career by pursuing a business management degree to become an Ohio-licensed broker. In 2023, Tristden graduated from Hondros College of Business and obtained his Broker's license, shortly thereafter obtaining his Auctioneer license. Tristden is most passionate about his faith, family, and local church involvement. He has been married since 2016 and has two beautiful daughters. Tristden loves all things real estate and couldn't imagine doing anything else with his life. The foundations of his career are honesty, integrity, and, most importantly, being a servant of his clients.



MOSSY OAK PROPERTIES
Bauer Realty & Auctions

tbauer@mossyoakproperties.com | 614-745-5520

Co Rd 46 - 63 acres
Lower Salem, OH / Noble County

SUMMARY

Address

63 acres County Rd 46

City, State Zip

Lower Salem, OH 45745

County

Noble County

Type

Recreational Land, Hunting Land

Latitude / Longitude

39.6537 / -81.3585

Acreage

63.66

Price

\$245,000



Co Rd 46 - 63 acres
Lower Salem, OH / Noble County

PROPERTY DESCRIPTION

Recreational acreage with road frontage, trails, and building potential.



This 63.66-acre tract is located in Noble County and offers a strong combination of hunting, access, and future use. The property is steep, but recent logging opened up a solid trail system that makes the entire tract very usable.

Property highlights:

- 63.66 total acres
- Steeper terrain with good access from recent logging trails.
- Excellent deer sign throughout.
- Multiple natural travel corridors and tree stand locations
- Rock outcroppings across the property
- Over 1,800 feet of road frontage
- Good building site where the current trailer is located.
- City water is available at the road

If you're looking for a hunting and recreational tract with long road frontage, established trails, and a realistic building site, this one checks a lot of boxes in Noble County.

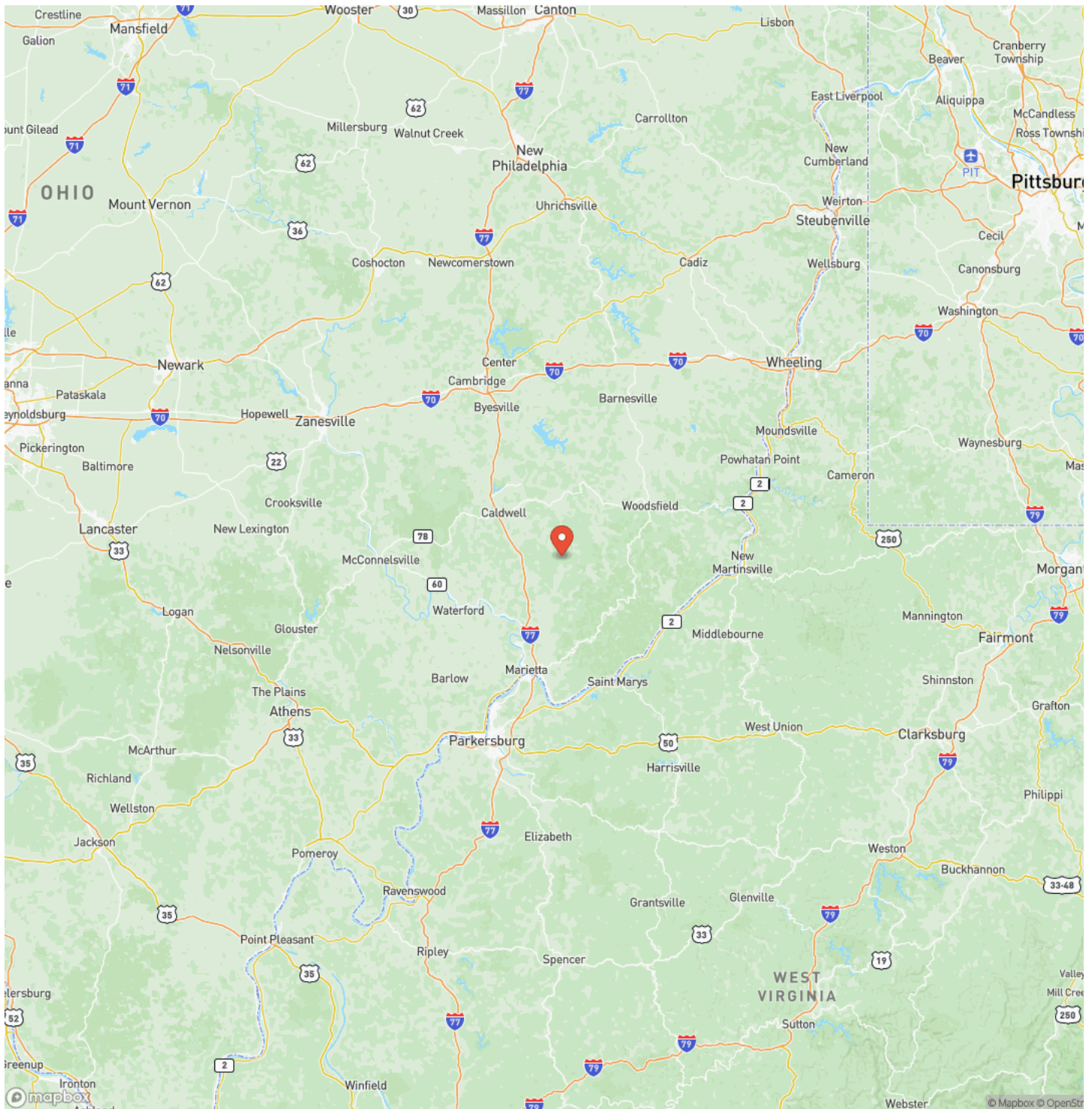
Co Rd 46 - 63 acres
Lower Salem, OH / Noble County



Locator Map



Locator Map



Satellite Map



DISCLAIMERS

Information in this brochure is provided solely for information purposes and does not constitute an offer to sell or advertise real estate outside the states in which broker or agent licensed. The information presented has been obtained from sources deemed to be reliable, but is not guaranteed or warranted by the agent, broker, or the sellers of these properties. This offering is subject to errors, omissions, prior sale, price change, correction or withdrawal from the market without notice. All references to age, square footage, income, expenses, acreage, carrying capacity, and land classification, etc. are approximate. Prospective buyers are chargeable with and expected to conduct their own independent investigation of the information and the property and to rely only on those results. Sellers reserve the right to accept or reject any and all offers without liability to any buyer or cooperating broker.

Maps are provided for illustration purposes only, the accuracy is not warranted. Parcels on interactive maps are not adjusted to match aerial backgrounds. This information is for reference purposes only and is not a legal document. Data maps contain errors. The seller and seller's agent are making known to all potential buyers that there may be variations between the location of the existing fence lines and the legal description of the deeded property. Seller and seller's agent make no warranties with regard to the location of the fence lines in relationship to the deeded property lines, nor does the Seller make any warranties or representations with regard to the specific acreage contained within the fenced property lines. Seller is selling the property in an "as is" condition, which includes the location of the fences as they exist. Boundaries shown on the accompanying maps are approximate, based on county parcel data. The maps are not to scale. The accuracy of the maps is not guaranteed. Prospective buyers are encouraged to verify fence lines, deeded property lines and acreages using a licensed surveyor at their own expense.

Mossy Oak Properties Bauer Realty & Auctions
PO BOX 896
Pickerington, OH 43147
(614) 829-7070
<https://www.mossoakproperties.com/>

