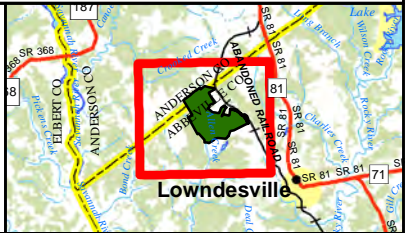


Note: Approximately 100 Stands are viewable in the table below.

Stand	Description	Year Origin	Thin Year	Acres
001.0	Planted Upland Loblolly Pine	1959		3.70
002.0	Natural Bottomland Mixed Hardwood	1950		99.24
003.0	Natural Bottomland Mixed Hardwood	1950		8.10
004.0	Natural Bottomland Mixed Hardwood	1950		0.52
005.0	Planted Upland Loblolly Pine	1997		125.40
006.0	Planted Upland Loblolly Pine	1997		7.87
007.0	Planted Upland Loblolly Pine	1997		6.01
008.0	Planted Upland Loblolly Pine	1997		3.86
009.0	Planted Upland Loblolly Pine	2001		28.07
010.0	Planted Upland Loblolly Pine	2001		16.62
011.0	Planted Upland Loblolly Pine	2001		16.37
012.0	Planted Upland Loblolly Pine	2001		13.46
013.0	Planted Upland Loblolly Pine	1984		99.38
014.0	Planted Upland Loblolly Pine	1984		3.54
015.0	Gas Line	0		1.58
016.0	Gas Line	0		1.11

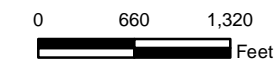
Land Cover Types

Bottomland Hardwood	Pine (0-12 yrs)
Conifer	Pine (13-18 yrs)
Cutover	Pine (19+ yrs)
Hardwood	Pine/Hardwood
Nonforest	Water

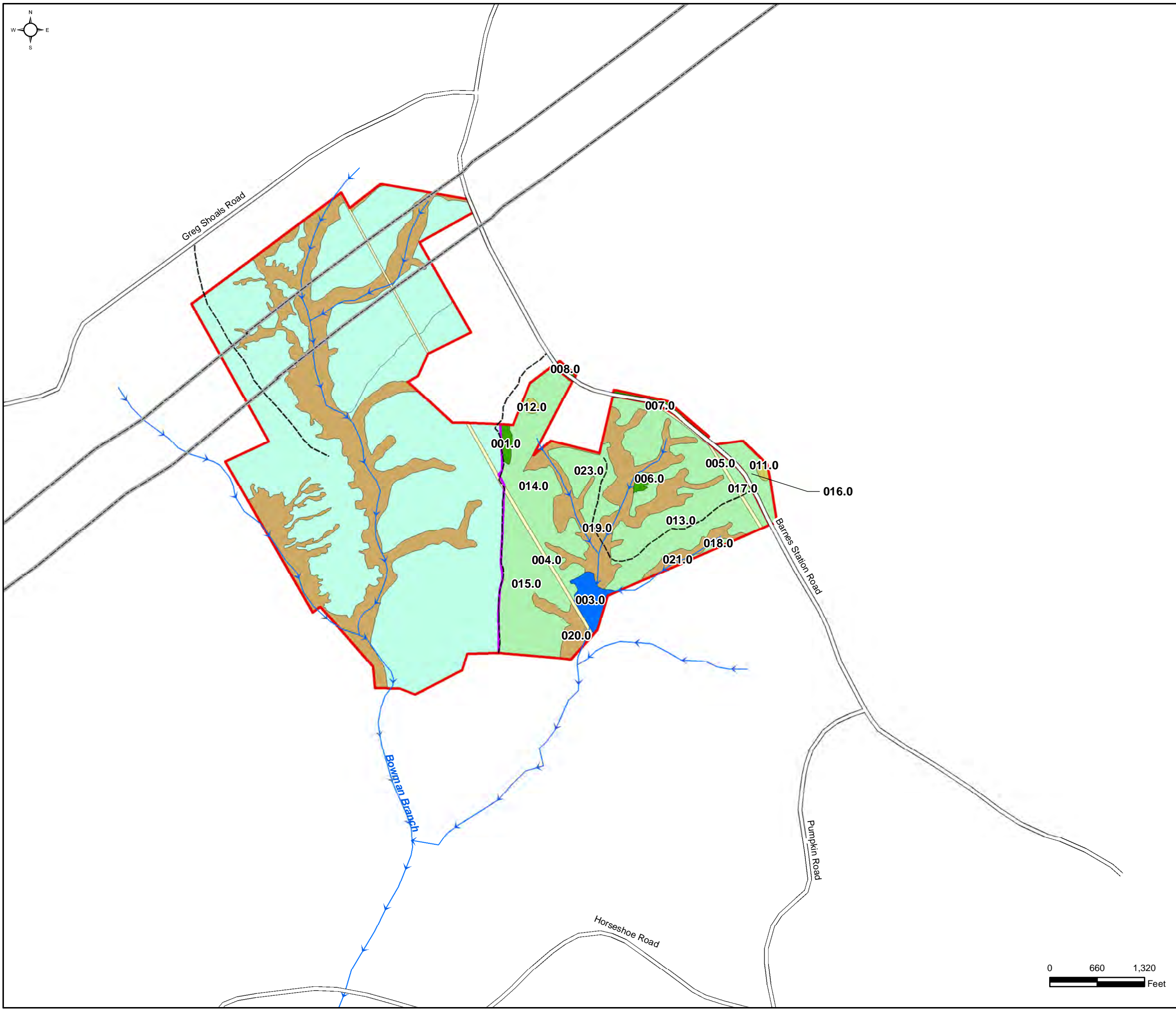


Timber Type Map

Client:	Bank of America		
Unit:	Stargazer		
Tract:	92304790-Brunswick (Map 1 of 1 - Compartment 1)		
Tract Number:	017627	Tract Acres:	640.00
Tract Date:	1/31/2008	Stand Date:	6/24/2024
County:	Abbeville	State:	South Carolina
Date Printed:	6/25/2024	Projection:	NAD 1983 UTM Zone 17N



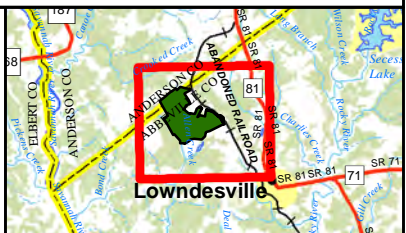
Map Produced by F&W Forestry Services, Inc.



Note: Approximately 100 Stands are viewable in the table below.

Stand	Description	Year Origin	Thin Year	Acres
001.0	Planted Upland Loblolly Pine	1997		1.65
003.0	Beaver Pond	0		5.70
004.0	Gas Line	0		2.62
005.0	Powerline	0		2.05
006.0	Natural Upland Loblolly Pine	1950		0.86
007.0	Natural Upland Loblolly Pine	1950		1.66
008.0	Natural Upland Loblolly Pine	1950		0.48
011.0	Natural Upland Mixed Hardwood	2002		0.79
012.0	Natural Upland Mixed Hardwood	2002		0.74
013.0	Planted Upland Loblolly Pine	2015		52.31
014.0	Planted Upland Loblolly Pine	2015		32.57
015.0	Planted Upland Loblolly Pine	2015		31.20
016.0	Planted Upland Loblolly Pine	2015		6.39
017.0	Planted Upland Loblolly Pine	2015		3.51
018.0	Planted Upland Loblolly Pine	2015		0.86
019.0	Natural Bottomland Mixed Hardwood	1950		38.65
020.0	Natural Bottomland Mixed Hardwood	1950		5.50
021.0	Natural Bottomland Mixed Hardwood	1950		4.81
023.0	Planted Upland Loblolly Pine	2015		12.82

Land Cover Types	
	Bottomland Hardwood
	Conifer
	Cutover
	Hardwood
	Nonforest
	Pine (0-12 yrs)
	Pine (13-18 yrs)
	Pine (19+ yrs)
	Pine/Hardwood
	Water



Timber Type Map

Client:	Bank of America		
Unit:	Stargazer		
Tract:	92304790-Brunswick (Map 1 of 1 - Compartment 2)		
Tract Number:	017627	Tract Acres:	640.00
Tract Date:	1/31/2008	Stand Date:	6/24/2024
County:	Abbeville	State:	South Carolina
Date Printed:	6/25/2024	Projection:	NAD 1983 UTM Zone 17N

Map Produced by F&W Forestry Services, Inc.

