







Common Land Unit

-  Non-Cropland
-  Cropland
-  Tract Boundary
-  CRP

Wetland Determination Identifiers

-  Restricted Use
-  Limited Restrictions
-  Exempt from Conservation
-  Compliance Provisions

Tract Cropland Total: 137.81 acres

2021 Program Year

Map Created December 29, 2020

Farm **1820**

Tract **2505**

United States Department of Agriculture (USDA) Farm Service Agency (FSA) maps are for FSA Program administration only. This map does not represent a legal survey or reflect actual ownership; rather it depicts the information provided directly from the producer and/or National Agricultural Imagery Program (NAIP) imagery. The producer accepts the data 'as is' and assumes all risks associated with its use. USDA-FSA assumes no responsibility for actual or consequential damage incurred as a result of any user's reliance on this data outside FSA Programs. Wetland identifiers do not represent the size, shape, or specific determination of the area. Refer to your original determination (CPA-026 and attached maps) for exact boundaries and determinations or contact USDA Natural Resources Conservation Service (NRCS).

Oregon
Union

U.S. Department of Agriculture
Farm Service Agency

FARM: 1820
Prepared: 6/7/21 2:10 PM
Crop Year: 2021
Page: 2 of 3

Report ID: FSA-156EZ

Abbreviated 156 Farm Record

DISCLAIMER: This is data extracted from the web farm database. Because of potential messaging failures in MIDAS, this data is not guaranteed to be an accurate and complete representation of data contained in the MIDAS system, which is the system of record for Farm Records.

Tract Number: 2505 Description T2S/R38E/S34,S35 T3S/R38E/S2,S3
FSA Physical Location : Union, OR ANSI Physical Location: Union, OR

BIA Range Unit Number:

HEL Status: NHEL: no agricultural commodity planted on undetermined fields

Wetland Status: Wetland determinations not complete

WL Violations: None

Farmland	Cropland	DCP Cropland	WBP	WRP	EWP	CRP Cropland	GRP
166.58	137.81	137.81	0.0	0.0	0.0	0.0	0.0
State Conservation	Other Conservation	Effective DCP Cropland	Double Cropped	MPL/FWP			
0.0	0.0	137.81	0.0	0.0			

Crop	Base Acreage	PLC Yield	CCC-505 CRP Reduction
WHEAT	85.78	96	0.00
Total Base Acres:	85.78		

Owners: MUILENBURG, RICHARD MUILENBURG, MICHAEL
PRICE, LINDA MUILENBURG, RODNEY

Other Producers: None

Tract Number: 2595 Description T2S/R39E/S29
FSA Physical Location : Union, OR ANSI Physical Location: Union, OR

BIA Range Unit Number:

HEL Status: NHEL: no agricultural commodity planted on undetermined fields

Wetland Status: Wetland determinations not complete

WL Violations: None

Farmland	Cropland	DCP Cropland	WBP	WRP	EWP	CRP Cropland	GRP
78.6	77.95	77.95	0.0	0.0	0.0	0.0	0.0
State Conservation	Other Conservation	Effective DCP Cropland	Double Cropped	MPL/FWP			
0.0	0.0	77.95	0.0	0.0			

Crop	Base Acreage	PLC Yield	CCC-505 CRP Reduction
WHEAT	48.53	96	0.00
Total Base Acres:	48.53		

Owners: ARNOLDUS, CYNTHIA ANN ARNOLDUS, ROBEN W
Other Producers: None