Shirley Subdivision Lot
0 Shirley Rd
West Point, MS 39773

$55,000
3± Acres
Clay County

MORE INFO ONLINE:

https://www.mossyoakproperties.com/

SUMMARY

Address
0 Shirley Rd

City, State Zip
West Point, MS 39773

County
Clay County

Type
Lot

Latitude / Longitude
33.598965 / -88.607528

Acreage
3

Price
$55,000

Property Website
https://www.mossyoakproperties.com/property/shirley-subdivision-lot-clay-mississippi/116317/

PROPERTY DESCRIPTION

Beautiful 3± acre lot in Shirley Subdivision offering an ideal blend of open space, mature trees, and scenic pond views.

Enjoy the peaceful setting and natural beauty while remaining close to nearby conveniences. A great opportunity to own a spacious homesite in an attractive, established area!

An existing culvert and circular drive are already in place. The property features a significant elevation change overlooking the pond, offering the potential for excellent views from a hillside deck. A manicured walking trail follows the perimeter and includes access to a shared covered bridge connecting to the neighboring pond. The pond is stocked with bass, bream, and catfish.

Cole Bryan, Listing Agent

Cell: 662-701-9852

Office: 662-495-1121

Email: cbryan@mossyoakproperties.com

Locator Map

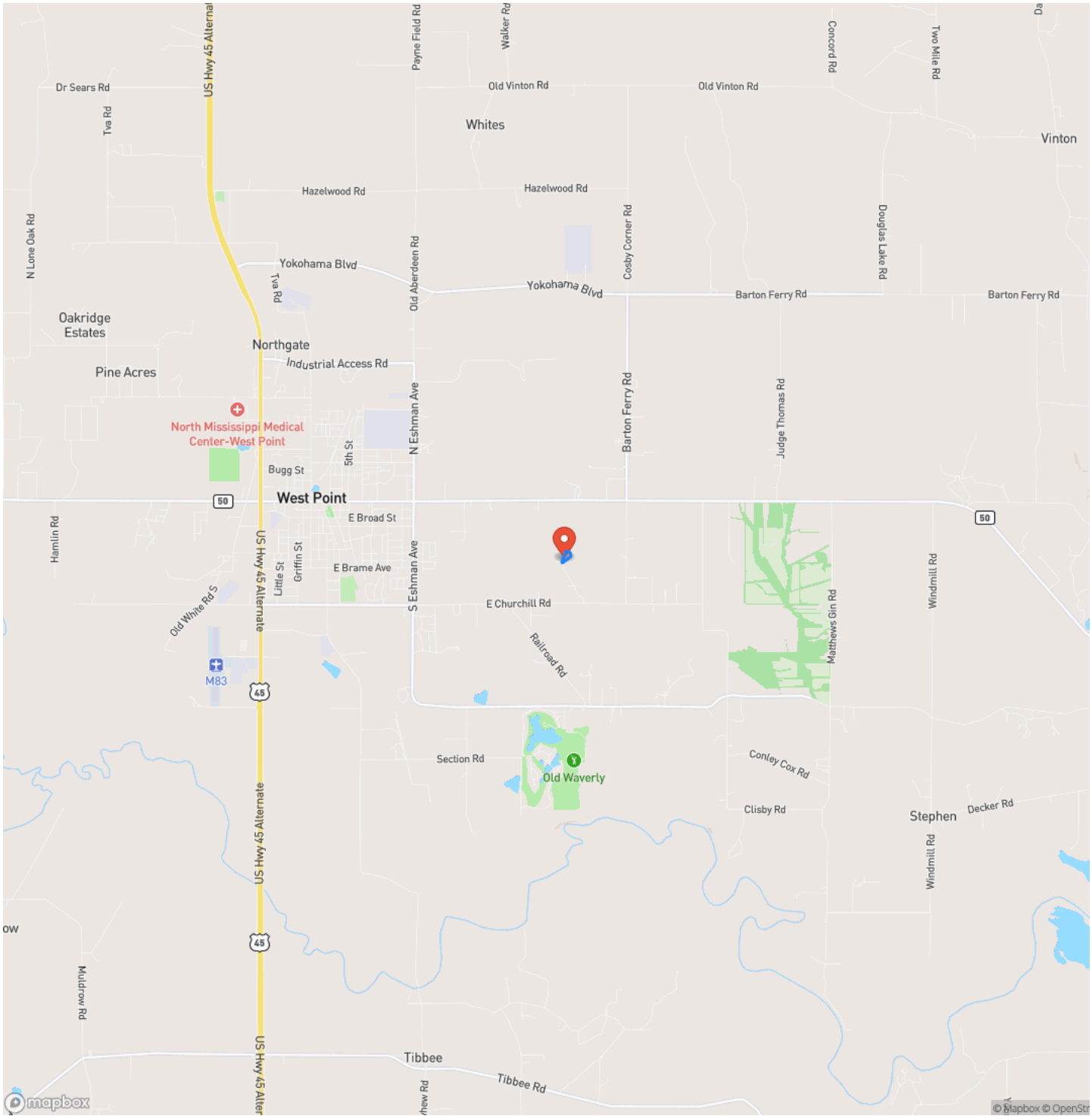

MORE INFO ONLINE:

https://www.mossyoakproperties.com/

Locator Map

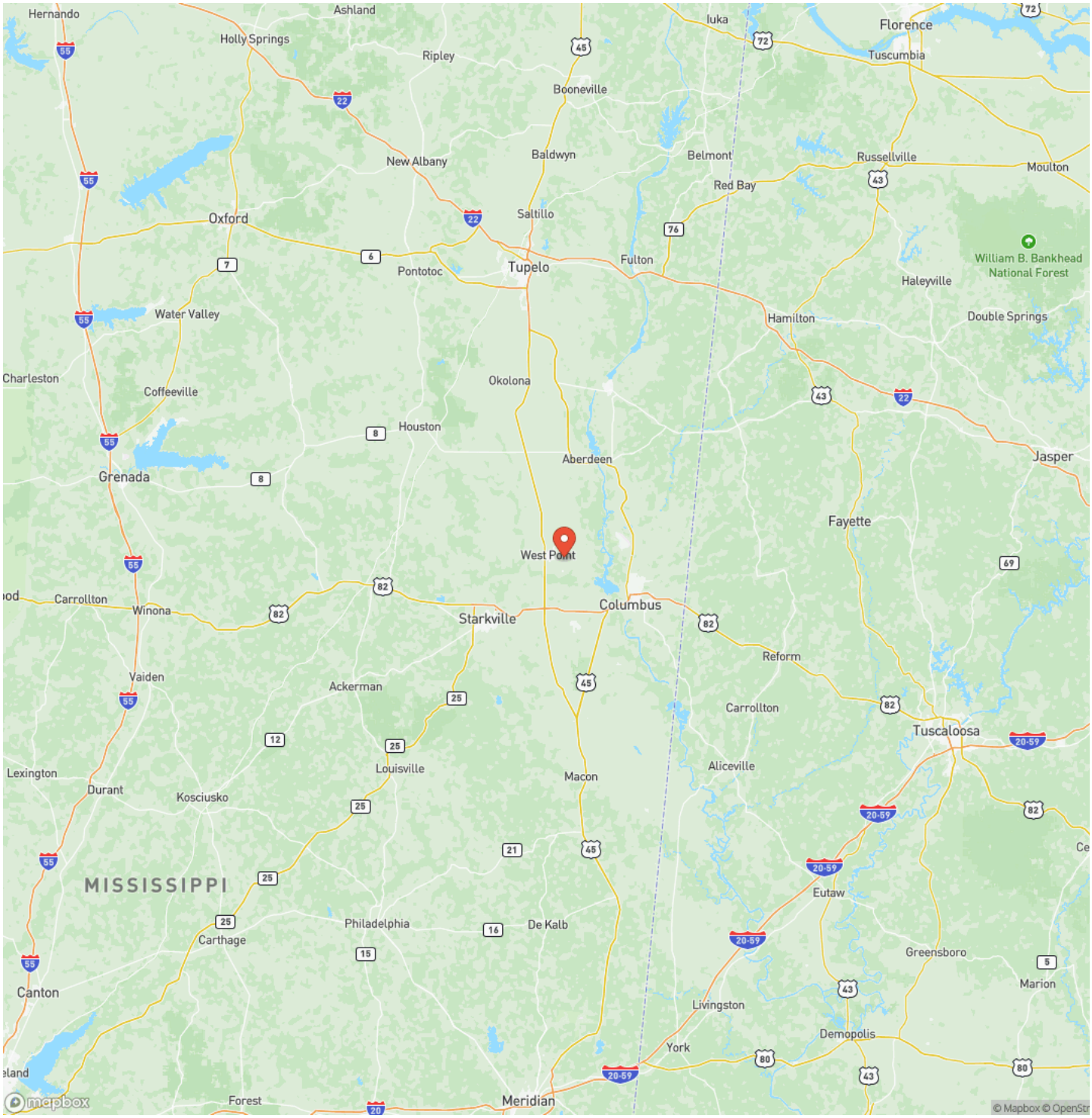

MORE INFO ONLINE:

https://www.mossyoakproperties.com/

Satellite Map

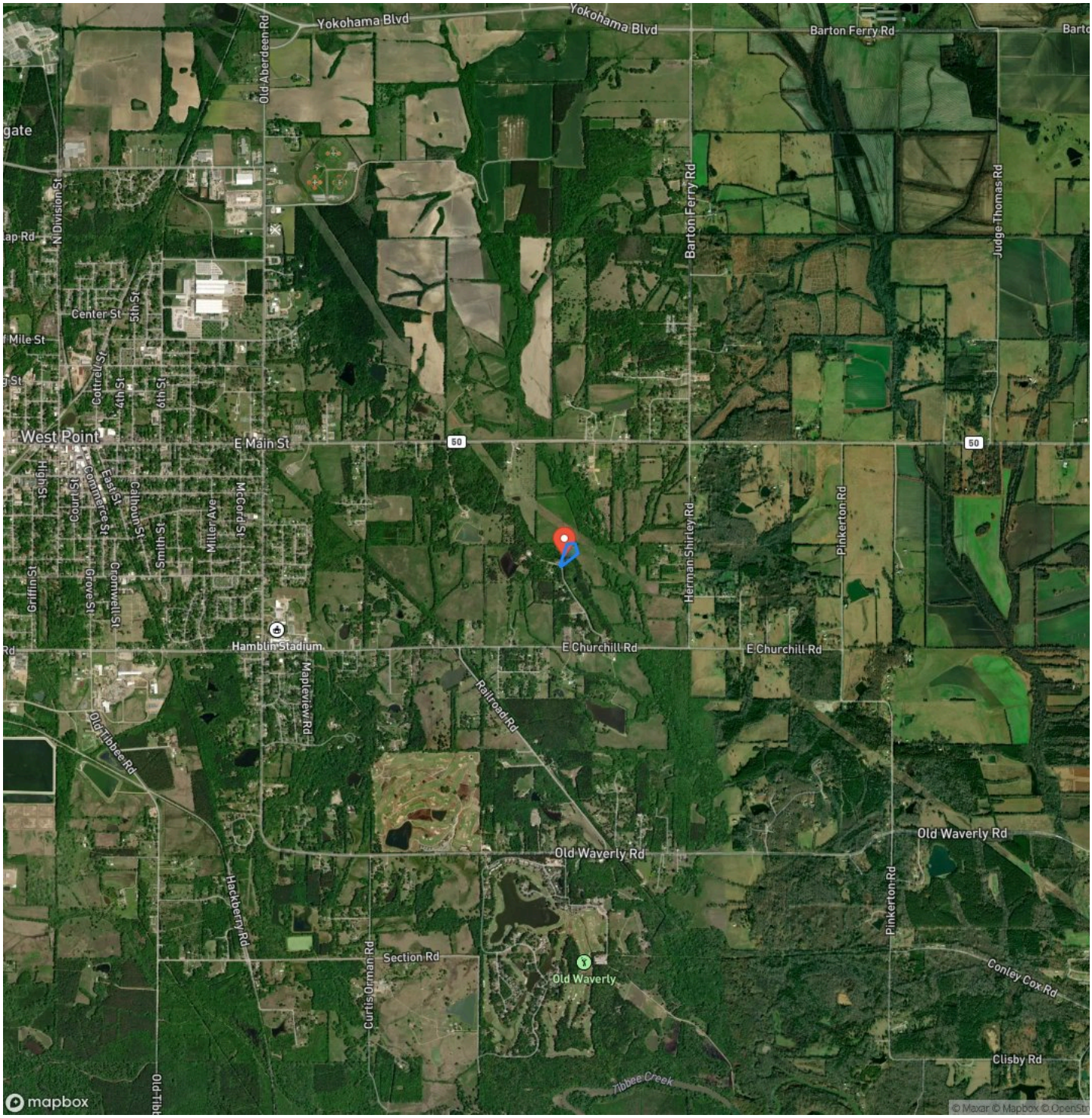

MORE INFO ONLINE:

https://www.mossyoakproperties.com/

LISTING REPRESENTATIVE

For more information contact:

Representative
Cole Bryan

Mobile
(662) 701-9852

Office
(662) 495-1121

Email
cbryan@mossyoakproperties.com

Address
5795 Highway 45 Alt South

City / State / Zip
West Point, MS 39773

NOTES

NOTES

MORE INFO ONLINE:

https://www.mossyoakproperties.com/

DISCLAIMERS

Information in this brochure is provided solely for information purposes and does not constitute an offer to sell or advertise real estate outside the states in which broker or agent licensed. The information presented has been obtained from sources deemed to be reliable, but is not guaranteed or warranted by the agent, broker, or the sellers of these properties. This offering is subject to errors, omissions, prior sale, price change, correction or withdrawal from the market without notice. All references to age, square footage, income, expenses, acreage, carrying capacity, and land classification, etc. are approximate. Prospective buyers are chargeable with and expected to conduct their own independent investigation of the information and the property and to rely only on those results. Sellers reserve the right to accept or reject any and all offers without liability to any buyer or cooperating broker.

Maps are provided for illustration purposes only, the accuracy is not warranted. Parcels on interactive maps are not adjusted to match aerial backgrounds. This information is for reference purposes only and is not a legal document. Data maps contain errors. The seller and seller's agent are making known to all potential buyers that there may be variations between the location of the existing fence lines and the legal description of the deeded property. Seller and seller's agent make no warranties with regard to the location of the fence lines in relationship to the deeded property lines, nor does the Seller make any warranties or representations with regard to the specific acreage contained within the fenced property lines. Seller is selling the property in an "as is" condition, which includes the location of the fences as they exist. Boundaries shown on the accompanying maps are approximate, based on county parcel data. The maps are not to scale. The accuracy of the maps is not guaranteed. Prospective buyers are encouraged to verify fence lines, deeded property lines and acreages using a licensed surveyor at their own expense.

Mossy Oak Properties Bottomland Real Estate
5795 Highway 45 Alt S
West Point, MS 39773
(662) 495-1121
https://www.mossyoakproperties.com/