


Perry Ridge Parcel 2 - 28 acres
Perry Ridge Rd Parcel 2
Wilkesville, OH 45695

\$186,000
28± Acres
Vinton County



Jonathan Davis
OHIO AGENT | AUCTIONEER

Jonathan grew up camping, fishing and hunting until he joined the Marine Corps just after high school. After serving 3 tours in Iraq, he's returned to his Ohio roots. Along with his passion for brokering rural properties, Jonathan loves spending time with his family in the great Outdoors. He understands the needs of today's buyers and sellers. His clients will say that Jonathan is both honest & fair and a pleasure to deal with. Call Jonathan today to help you find your next hunting property or homestead!



MOSSY OAK
PROPERTIES
Bauer Realty & Auctions

jdavis@mossyoakproperties.com | 614-330-5902

**Perry Ridge Parcel 2 - 28 acres
Wilkesville, OH / Vinton County**

SUMMARY

Address

Perry Ridge Rd Parcel 2 null

City, State Zip

Wilkesville, OH 45695

County

Vinton County

Type

Recreational Land, Hunting Land

Latitude / Longitude

39.2047 / -82.32795

Acreage

28

Price

\$186,000



Perry Ridge Parcel 2 - 28 acres
Wilkesville, OH / Vinton County

PROPERTY DESCRIPTION

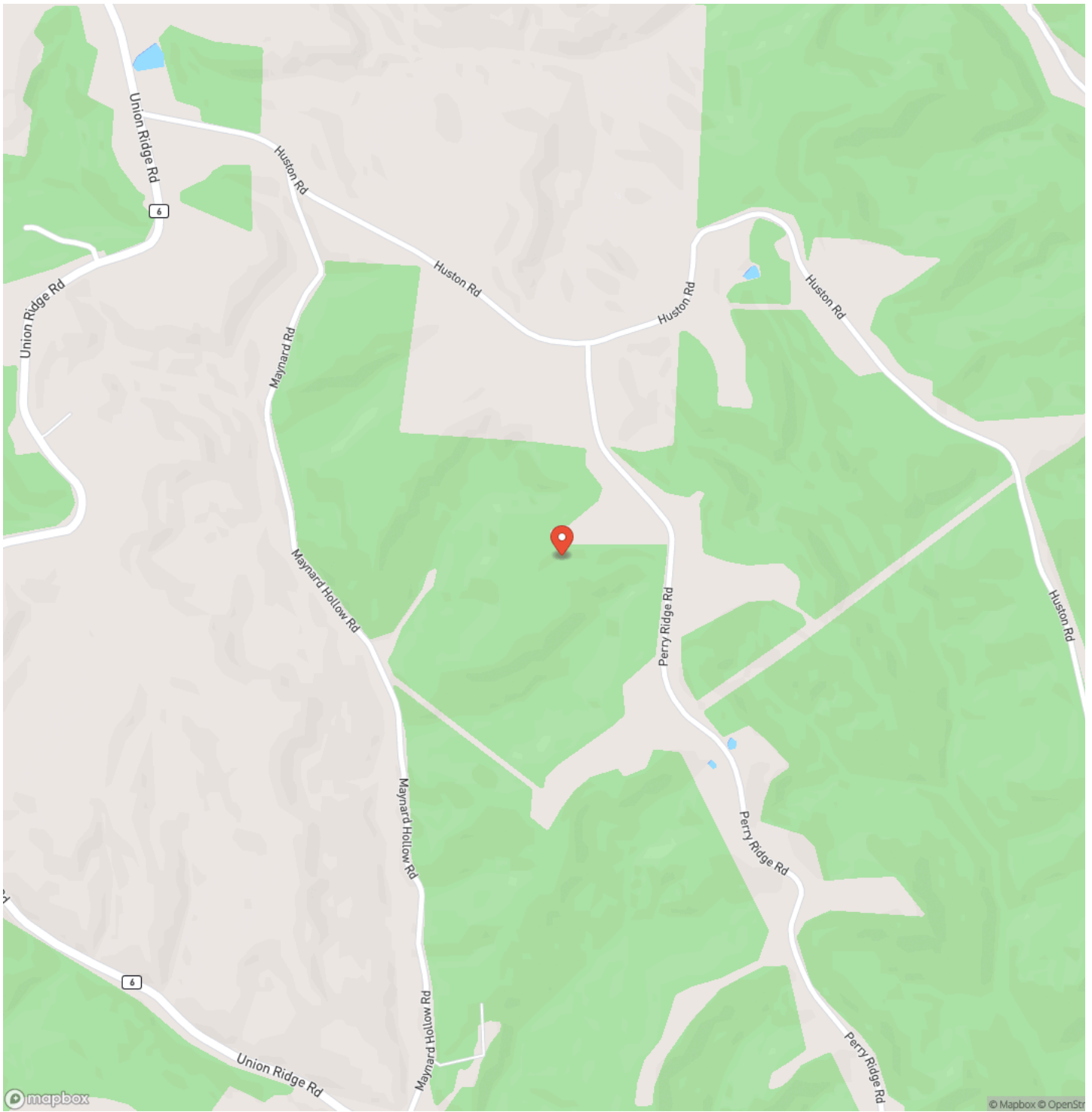
28 acres for sale in Vinton County just off Perry Ridge Rd. The property is mostly wooded with some mature timber, along with a nice open area that would make a great spot to build a home or cabin. A soil test has already been completed for septic if you decide to build. The land features rolling terrain with a ravine along the south side and the rear west portion of the property. There is good deer and turkey sign throughout, making it a strong option for hunting, as well as a great choice for a weekend getaway or recreational use. This tract is part of a larger parcel with an additional 10 acres available to purchase. A new survey will be completed if the property is not purchased as a whole. Conveniently located about 1 hour and 44 minutes from Columbus, 28 minutes from Athens, and 30 minutes from Jackson. Seller states they do not own the mineral rights. Annual taxes to be determined once the new survey is completed.



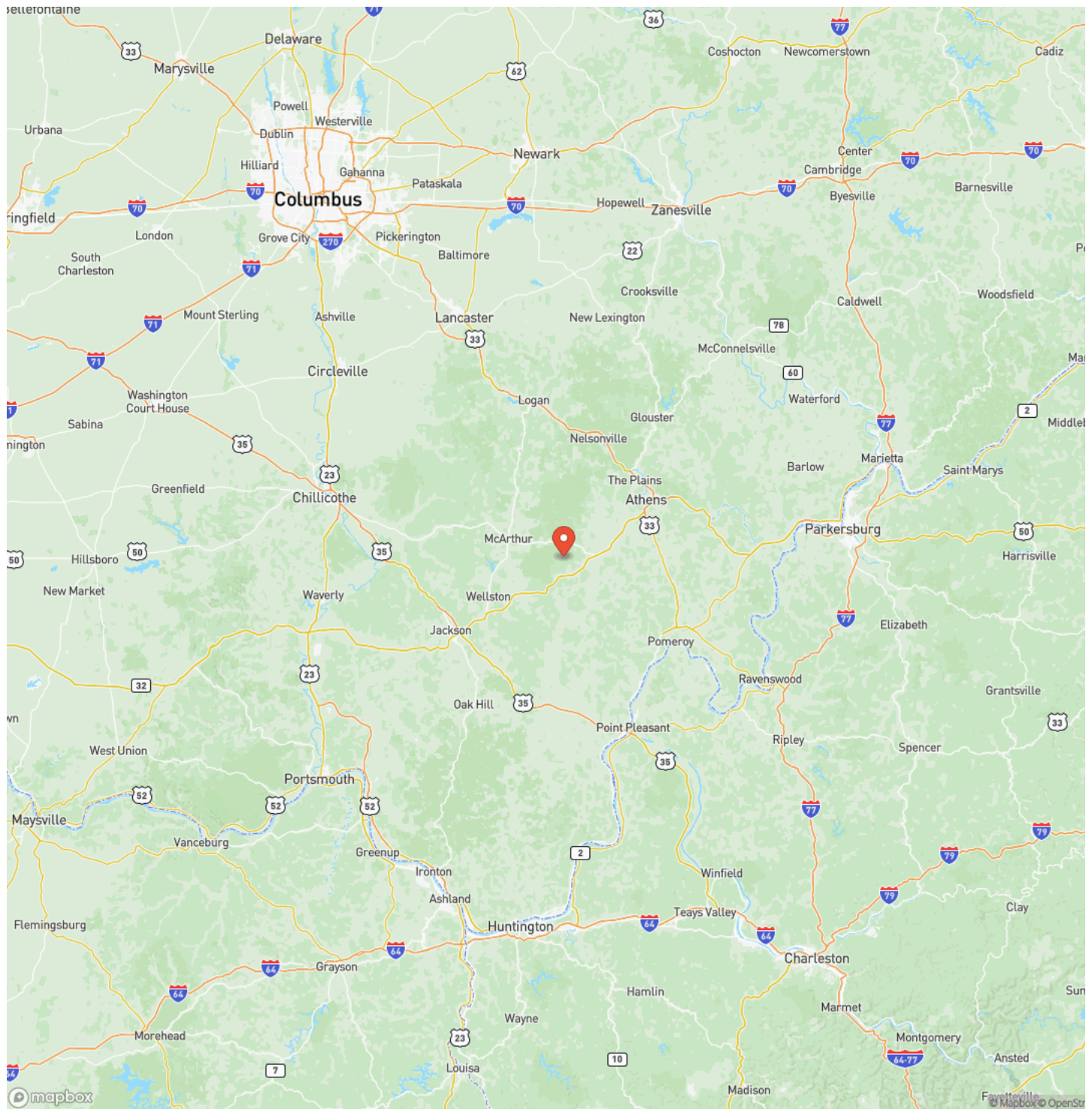
Perry Ridge Parcel 2 - 28 acres
Wilkesville, OH / Vinton County



Locator Map



Locator Map



Satellite Map



DISCLAIMERS

Information in this brochure is provided solely for information purposes and does not constitute an offer to sell or advertise real estate outside the states in which broker or agent licensed. The information presented has been obtained from sources deemed to be reliable, but is not guaranteed or warranted by the agent, broker, or the sellers of these properties. This offering is subject to errors, omissions, prior sale, price change, correction or withdrawal from the market without notice. All references to age, square footage, income, expenses, acreage, carrying capacity, and land classification, etc. are approximate. Prospective buyers are chargeable with and expected to conduct their own independent investigation of the information and the property and to rely only on those results. Sellers reserve the right to accept or reject any and all offers without liability to any buyer or cooperating broker.

Maps are provided for illustration purposes only, the accuracy is not warranted. Parcels on interactive maps are not adjusted to match aerial backgrounds. This information is for reference purposes only and is not a legal document. Data maps contain errors. The seller and seller's agent are making known to all potential buyers that there may be variations between the location of the existing fence lines and the legal description of the deeded property. Seller and seller's agent make no warranties with regard to the location of the fence lines in relationship to the deeded property lines, nor does the Seller make any warranties or representations with regard to the specific acreage contained within the fenced property lines. Seller is selling the property in an "as is" condition, which includes the location of the fences as they exist. Boundaries shown on the accompanying maps are approximate, based on county parcel data. The maps are not to scale. The accuracy of the maps is not guaranteed. Prospective buyers are encouraged to verify fence lines, deeded property lines and acreages using a licensed surveyor at their own expense.

Mossy Oak Properties Bauer Realty & Auctions
PO BOX 896
Pickerington, OH 43147
(614) 829-7070
<https://www.mossyoakproperties.com/>

