

VACANT LAND INFORMATION SHEET

This form recommended and approved for, but not restricted to use by, the members of the Pennsylvania Association of Realtors® (PAR).

1 **PROPERTY** 471 Parker Rd., Avella PA 15312

2 _____

3 **SELLER(S)** Golden Triangle Enterprise, Inc

4 Seller is providing information to help Broker market the Property. This Statement **is not a substitute for any inspections or warranties**
5 **that a buyer may wish to obtain.** This Statement is not a warranty of any kind by Seller or a warranty or representation by any listing real
6 estate broker (Agent for Seller), any real estate broker, or their agents.

7 1. SELLER'S INFORMATION

8 (A) Do you possess expertise in contracting, engineering, environmental assessment, architecture, or other areas related to the con-
9 struction and conditions of the Property and its improvements? Yes No

10 (B) The individual completing this form is the:

- 11 Owner
- 12 Executor
- 13 Administrator
- 14 Trustee
- 15 Power of Attorney

16 Explain any yes answers that you give in this section and, if applicable, attach supporting documentation: _____

17 _____

18 _____

19 2. PROPERTY DESCRIPTION (Attach current deed, if available)

20 _____

21 _____

22 _____

23 _____

24 3. LAND (SOILS, DRAINAGE AND BOUNDARIES)

25 (A) Are you aware of any fill or expansive soil on the Property? Yes No

26 (B) Are you aware of any sliding, settling, earth movement, upheaval, subsidence or earth stability problems that have occurred on
27 or affect the Property? Yes No

28 (C) Are you aware of any past, existing or proposed mining, strip mining or any other excavations that have occurred on or might
29 affect the Property? Yes No

30 (D) To your knowledge, is the Property, or any part of it, located in a Special Flood Hazard Area or a wetlands area?
31 Yes No

32 (E) Do you know of any past or present drainage or flooding problems affecting the Property? Yes No

33 (F) Do you know of any encroachments, boundary line disputes or easements on the Property? Yes No

34 (G) Are you aware of any shared or common areas on or adjoining the Property (e.g. driveways, bridges, docks, walls, etc.) or main-
35 tenance agreements for common areas? Yes No

36 Explain any yes answers that you give in this section, describing the locations and, if applicable, the extent of the issue, if known:

37 _____

38 _____

39 4. HAZARDOUS SUBSTANCES

40 (A) Are you aware of any underground tanks or hazardous substances present on the Property such as, but not limited to, polychlori-
41 nated biphenyls (PCBs), radon, lead-based paint, etc.? Yes No

42 (B) To your knowledge, has the Property been tested for any hazardous substances? Yes No

43 (C) Do you know of any other environmental concerns that might impact the Property? Yes No

44 (D) Are you aware of any contamination to any wells or other sources of water on the Property? Yes No

45 (E) Are you aware of any discoloring of the soil or vegetation? Yes No

46 (F) Do you know if the Property is near any current or former waste disposal sites? Yes No

47 (G) Are you aware of any storage tanks on the Property? Yes (Please answer questions 1-8, below) No

48 1. Total number of storage tanks on the Property: _____ Aboveground _____ Underground

49 2. Are all storage tanks registered with the Pennsylvania Department of Environmental Protection? Yes No

50 3. If no, identify any unregistered storage tanks: _____

51 Seller Initials: [Signature]

- 52 4. Has any storage tank permit ever been revoked? Yes No
- 53 5. Have you ever been ordered to take corrective action by a federal or state agency citing a release, or danger of release, from
- 54 a storage tank? Yes No
- 55 6. Do you know if methods and procedures exist for the operation of storage tanks and for the operator's/owner's maintenance
- 56 of a leak detection system, an inventory control system, and a tank testing system? Yes No
- 57 Explain: _____
- 58 7. To your knowledge, has there been any release, or any corrective action taken in response to a release, from any of the stor-
- 59 age tanks on the Property? Yes No
- 60 8. If yes, has the release and corrective action been reported to any governmental agency? Yes No
- 61 Explain any yes answers that you give in this section, describing the locations and the extent of the issue, if known, and attach all
- 62 reports and records: _____
- 63 _____

64 **5. STATUS OF UTILITIES**

- 65 (A) Source of water:
- 66 Public Water Connected Not Connected
- 67 On-Site Water Connected Not Connected
- 68 Community Water Connected Not Connected
- 69 None Unknown
- 70 1. If known, provide the date the water was last tested _____
- 71 2. What was the result of the test? _____
- 72 3. To your knowledge, is the pumping system in working order? Yes No Not Applicable
- 73 If no, explain: _____
- 74 4. Are you aware of any problems related to the water service? Yes No
- 75 If yes, explain: _____
- 76 5. If the Property is serviced by community water, do you have supporting documentation? Yes No Not Applicable
- 77 (B) Sewage system:
- 78 Public Sewer Private Sewer Septic Tank
- 79 Cesspool Holding Tank None
- 80 Other: _____
- 81 1. Do you have a current Site Investigation and Percolation Test Report for On-lot Disposal of Sewage issued by the
- 82 Department of Environmental Protection? Yes No
- 83 2. If there is a septic tank on the Property, what is the type of tank?
- 84 Metal/steel Cement/concrete Fiberglass Unknown Other (specify): _____
- 85 3. If known, provide the date the on-site sewage disposal system was last serviced _____
- 86 4. Is there a sewage pump? Yes No Unknown
- 87 If yes, is it in working order? Yes No
- 88 5. Are you aware of any problems related to the sewage system? Yes No
- 89 If yes, explain: _____
- 90 _____
- 91 6. If the Property is serviced by public sewer, do you have supporting documentation? Yes No

92 **6. GOVERNMENTAL ISSUES/ZONING/USE/CODES**

- 93 (A) Do you know of any violations of federal, state or local laws or regulations relating to this Property? Yes No
- 94 (B) To your knowledge, is the Property located in an area where public authorities are contemplating proceedings for highway, thor-
- 95 oughfare, rail or utility construction, a redevelopment project, street widening or lighting, or other similar public projects?
- 96 Yes No
- 97 (C) The Property is currently zoned Agricultural
- 98 by the _____ (municipality).
- 99 (D) Do you know of any pending or proposed changes in zoning? Yes No
- 100 (E) Current use is: conforming non-conforming permitted by variance permitted by special exception
- 101 (F) To your knowledge, is the Property a designated historic or archeological site? Yes No
- 102 Explain any yes answers you gave in this section: _____
- 103 _____

104 **7. LEGAL/TITLE ISSUES**

- 105 (A) Are you aware of any recorded encumbrances, covenants, conditions, restrictions, mineral or natural restrictions, easements,
- 106 licenses, liens, charges, agreements, or other matters which affect the title of the Property? Yes No

DS DS


107 Seller Initials: _____

- 108 (B) Are you aware of any encumbrances, covenants, conditions, restrictions, mineral or natural restrictions, easements, licenses, liens, charges, agreements, or other matters which affect the title of the Property that have not been recorded in the official records of the county recorder where the Property is located? Yes No
- 109
- 110
- 111 (C) Are you aware of any public improvement, condominium, or owner association assessments against the Property that remain unpaid? Yes No
- 112
- 113 (D) Are you aware of any existing or threatened action, suit, or government proceeding relating to the Property? Yes No
- 114 (E) Are you aware of any reason, including a defect in title, that would prevent you from conveying free and clear title to the Property? Yes No
- 115
- 116 (F) Are you aware of any judgment, encumbrance, lien (for example, co-maker or equity loan) or other debt against the Property that cannot be satisfied by the proceeds of this sale? Yes No
- 117
- 118 (G) Are you aware of any insurance claims filed relating to the property? Yes No
- 119 (H) Is the Property, or any part of it, leased to a third party? Yes No
- 120 Explain any yes answers you give in this section: Oil, Gas and Mineral Rights are leased
- 121

122 **8. OIL, GAS, AND MINERAL RIGHTS**


- 123 (A) Are you aware of any oil, gas, and/or mineral rights that have been previously transferred by Seller or a previous owner of the Property? Yes No
- 124
- 125 (B) Are you reserving any oil, gas, and/or mineral rights? Yes No
- 126 (C) Is the Property, or any part of it, leased for the purpose of oil, gas, and/or mineral excavation or exploration? Yes No
- 127 If yes, is the Property pooled or unitized? Yes No
- 128 (D) Does Seller receive any royalty payments due to any past or present oil, gas, and/or mineral excavation or exploration activities on the Property? Yes No
- 129 Explain any yes answers you give in this section, attaching copies of complete leases, where applicable: _____
- 130
- 131

132 **9. DOMESTIC SUPPORT LIEN LEGISLATION**

- 133 (A) Has any Seller, at any time, on or since January 1, 1998, been obligated to pay support under an order that is on record in a domestic relations office in any Pennsylvania county? Yes No
- 134 If yes, list name and social security numbers of Seller(s) obligated to pay, the county, and the Domestic Relations File or docket number: _____
- 135
- 136
- 137
- 138 (B) Is any Seller currently separated from or in the process of obtaining a divorce from a spouse? Yes No
- 139 If yes, is there currently a separation or property settlement order in place? Yes No

140 **10. LAND USE RESTRICTIONS OTHER THAN ZONING**

- 141 (A) Is the Property, or a portion of it, preferentially assessed for tax purposes under the Farmland and Forest Land Assessment Act (72 P.S. §5490.1, et seq.) (Clean and Green Program)? Yes No
- 142 **Note:** An owner of property enrolled in the Clean and Green Program must submit notice of the sale and any proposed changes in the use of the owner's remaining enrolled property to the County Assessor 30 days before the transfer of title to a buyer. The sale of property enrolled in the Clean and Green program may result in the loss of program enrollment and the loss of preferential tax assessment for the property and/or the land of which it is a part and from which it is being separated. Removal from enrollment in the Clean and Green Program may result in the charge of roll-back taxes and interest. A roll-back tax is the difference in the amount of taxes that would have been paid in the absence of Clean and Green enrollment. The roll-back taxes are charged for each year that the property was enrolled in the program, limited to the past 7 years.
- 143
- 144
- 145
- 146
- 147
- 148
- 149
- 150 (B) Is the Property, or a portion of it, preferentially assessed for tax purposes under the Open Space Act (16 P.S. §11941, et seq.) (an Act enabling certain counties of the Commonwealth to covenant with landowners for preservation of land in farm, forest, water supply, or open space uses)? Yes No
- 151 **Note:** This Act enables counties to enter into covenants with owners of land designated as farm, forest, water supply, or open space land on an adopted municipal, county or regional plan for the purpose of preserving the land as open space. A covenant between the owner and the county is binding upon any buyer of the property during the period of time that the covenant is in effect (5 or 10 years). Covenants automatically renew at the end of the covenant period unless specific termination notice procedures are followed. When a breach of covenant occurs, the then-owner is required to pay roll-back taxes and interest. A roll-back tax is the difference in the amount of taxes paid and the taxes that would have been paid in the absence of the covenant. The roll-back taxes are charged for each year that the property was subject to the covenant, limited to the past 5 years.
- 152
- 153
- 154
- 155
- 156
- 157
- 158
- 159
- 160 (C) Is the Property, or a portion of it, preferentially assessed for tax purposes or enrolled in any program, other than Clean & Green and Open Space, that contains any covenants, subdivision restrictions or other restrictions affecting the Property? Yes No
- 161 Explain any yes answers you gave in this section: _____
- 162
- 163



164 Seller Initials: 

165 **11. SERVICE PROVIDER/CONTRACTOR INFORMATION**

166 (A) Provide the names, addresses and phone numbers of the service providers for any Maintenance Contracts on the Property (e.g.,
167 groundskeeping, pest control). Attach additional sheet if necessary: _____
168 _____
169 _____
170 _____
171 _____
172 _____
173 _____

174 (B) Provide the names, addresses and phone numbers of the service providers for any utilities on the Property (e.g., water, water
175 softener, sewage, on-site sewage service, natural gas, electric, telephone). Attach additional sheet if necessary: _____
176 _____
177 _____
178 _____
179 _____
180 _____
181 _____

182 **The undersigned Seller represents that the information set forth in this document is accurate and complete to the best of Seller's**
183 **knowledge. Seller permits Broker to share information contained in this document with prospective buyers/tenants and other real**
184 **estate licensees. SELLER ALONE IS RESPONSIBLE FOR THE ACCURACY OF THE INFORMATION CONTAINED IN THIS**
185 **STATEMENT. Seller will notify Broker in writing of any information supplied on this form which is rendered inaccurate by a**
186 **change in the condition of the Property following completion of this form.**

187	SELLER		DocuSigned by:	DATE	6/17/2026
188	SELLER			DATE	6/17/2026
189	SELLER			DATE	