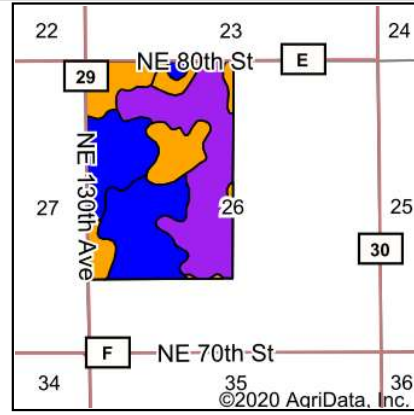
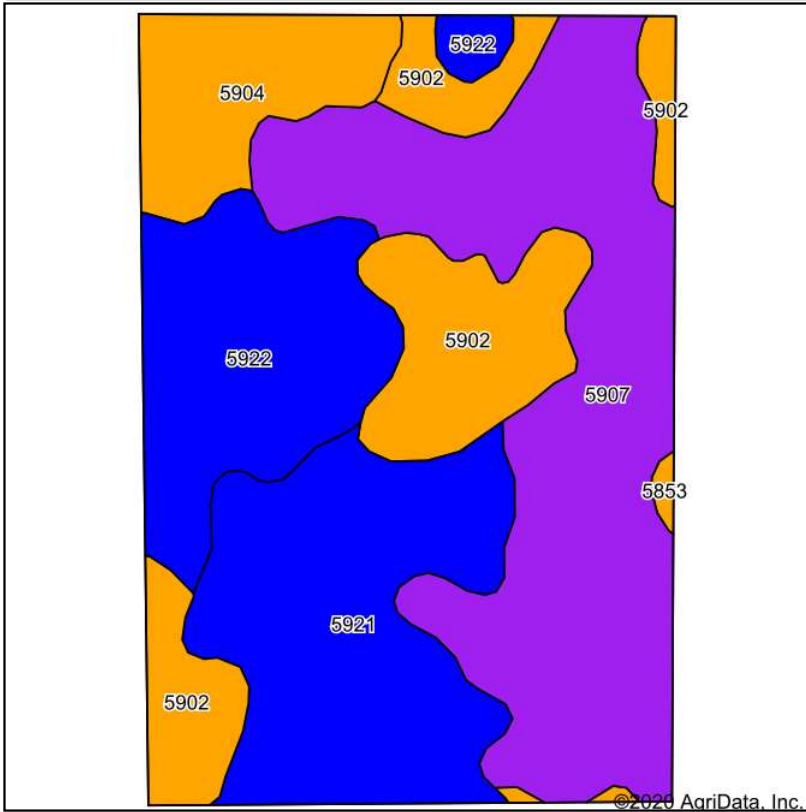



Soils Map



State: **Kansas**
 County: **Pratt**
 Location: **26-26S-11W**
 Township: **Township No. 6**
 Acres: **242.36**
 Date: **12/17/2020**



Maps Provided By:
surety
 CUSTOMIZED ONLINE MAPPING
 © AgriData, Inc. 2020 www.AgriDataInc.com



Soils data provided by USDA and NRCS.

Area Symbol: KS151, Soil Area Version: 18

Code	Soil Description	Acres	Percent of field	Non-Irr Class Legend	Non-Irr Class *c	Irr Class *c
5907	Langdon fine sand, 0 to 15 percent slopes	86.90	35.9%		Vle	
5921	Ost loam, 0 to 1 percent slopes	53.30	22.0%		Ilc	Ile
5902	Hayes fine sandy loam, 1 to 5 percent slopes	40.78	16.8%		IIle	IIIle
5922	Ost loam, 1 to 3 percent slopes	40.14	16.6%		Ile	Ile
5904	Hayes loamy fine sand, 5 to 10 percent slopes	20.50	8.5%		IIIle	Ile
5853	Albion sandy loam, 1 to 3 percent slopes	0.74	0.3%		IIIle	IIIle

*c: Using Capabilities Class Dominant Condition Aggregation Method

Soils data provided by USDA and NRCS.