


5.43+/- Ac At 4,100'!! Cashiers/Glenville, North Carolina!!
00 Zeb Buchanan Road
Cullowhee, NC 28723

\$300,000
5.430± Acres
Jackson County



**5.43+/- Ac At 4,100'!! Cashiers/Glenville, North Carolina!!
Cullowhee, NC / Jackson County**

SUMMARY

Address

00 Zeb Buchanan Road

City, State Zip

Cullowhee, NC 28723

County

Jackson County

Type

Hunting Land, Recreational Land, Residential Property, Undeveloped Land, Single Family

Latitude / Longitude

35.1382888 / -83.1834831

Acreage

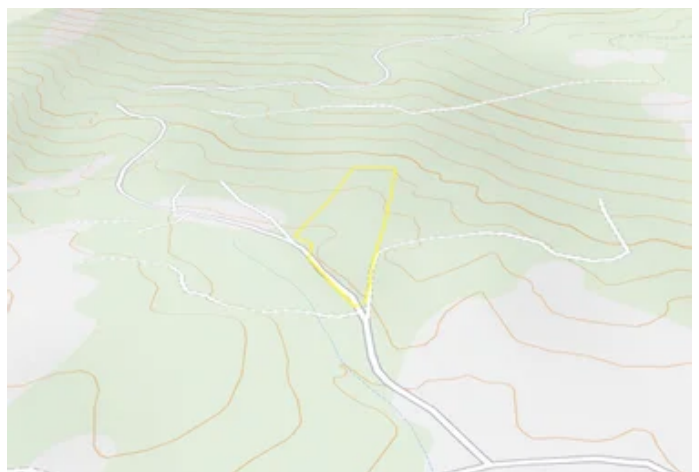

5.430

Price

\$300,000

Property Website

<https://www.mossyoakproperties.com/property/5-43-ac-at-4-100-cashiers-glenville-north-carolina-jackson-north-carolina/30368/>



5.43+/- Ac At 4,100'!! Cashiers/Glenville, North Carolina!!
Cullowhee, NC / Jackson County

PROPERTY DESCRIPTION

5.4+/- ac at 4100ft!! Cashiers/Glenville, North Carolina. Cool Temps at 4100 ft !!. This property is in the highly desired Cashiers, NC area, just minutes to Glenville lake and a public boat launch. Very close to Nantahala National Forest and the Yellow Mountain Fire Tower. Enjoy high elevation living on this unrestricted property that has power on site and a spring.



5.43+/- Ac At 4,100'!! Cashiers/Glenville, North Carolina!!
Cullowhee, NC / Jackson County



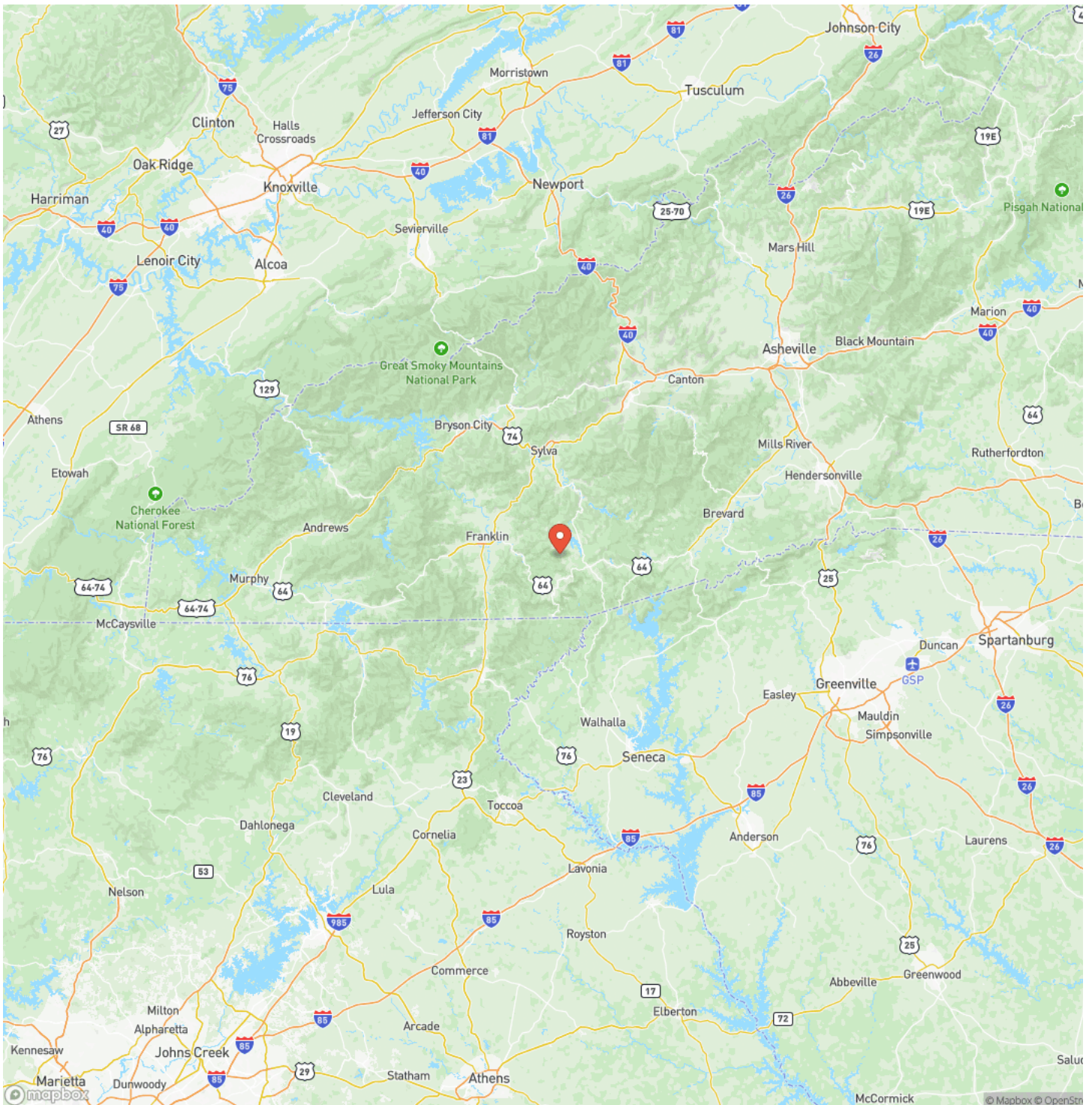
5.43+/- Ac At 4,100'!! Cashiers/Glenville, North Carolina!!
Cullowhee, NC / Jackson County

Locator Map



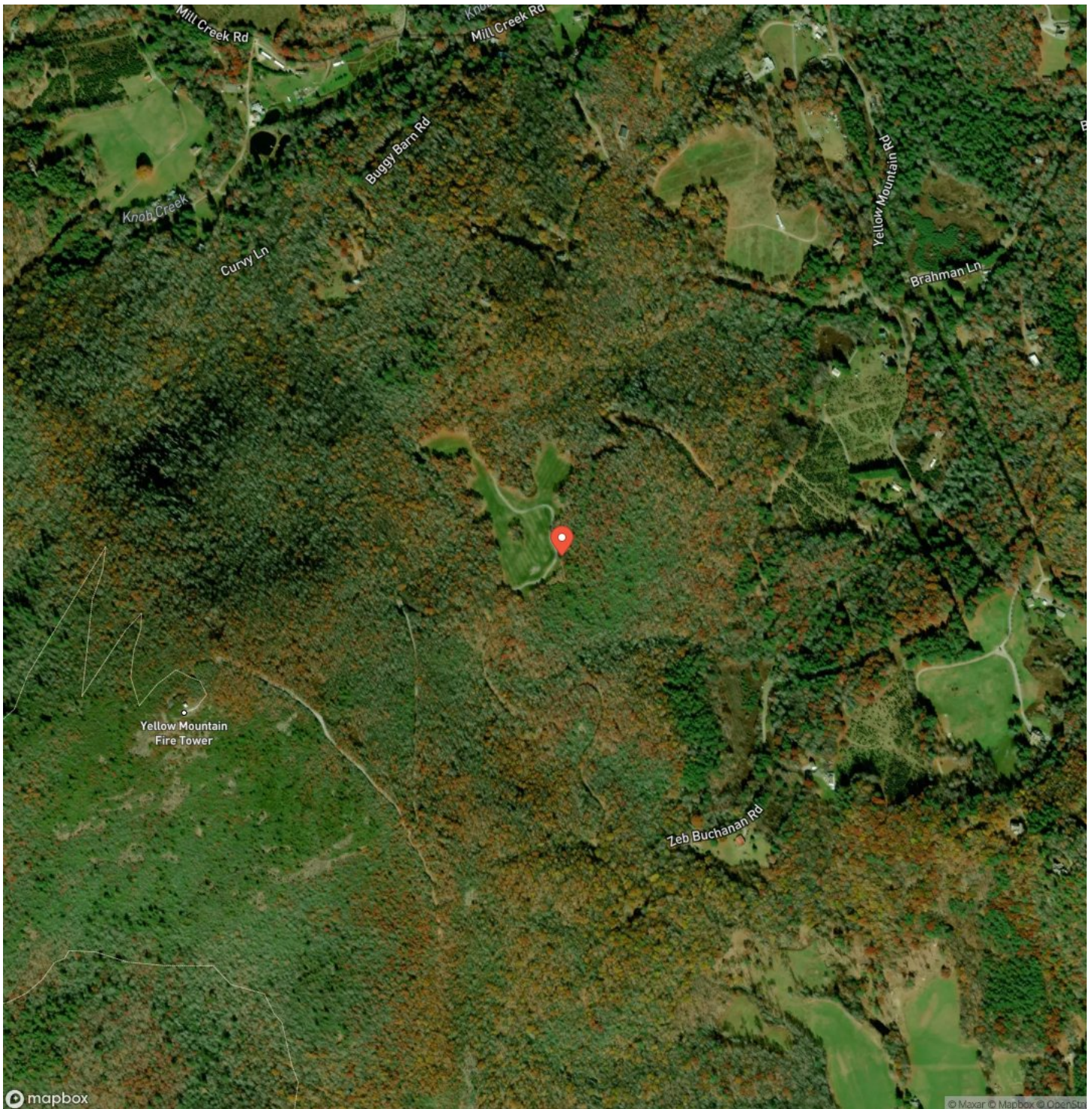
5.43+/- Ac At 4,100'!! Cashiers/Glenville, North Carolina!!
Cullowhee, NC / Jackson County

Locator Map



5.43+/- Ac At 4,100'!! Cashiers/Glenville, North Carolina!!
Cullowhee, NC / Jackson County

Satellite Map



**5.43+/- Ac At 4,100'!! Cashiers/Glenville, North Carolina!!
Cullowhee, NC / Jackson County**

LISTING REPRESENTATIVE

For more information contact:



Representative

Jeff Norwood

Mobile

(828) 788-1313

Email

jnorwood@mossyoakproperties.com

Address

City / State / Zip

Bryson City, NC 28713

NOTES



MORE INFO ONLINE:

MossyOakProperties.com

This image shows a blank sheet of white paper with horizontal ruling lines. The lines are evenly spaced and run across the width of the page. There are no margins, text, or other markings on the paper.



DISCLAIMERS

Information in this brochure is provided solely for information purposes and does not constitute an offer to sell or advertise real estate outside the states in which broker or agent licensed. The information presented has been obtained from sources deemed to be reliable, is not guaranteed or warranted by the agent, broker, or the sellers of these properties. This offering is subject to errors, omissions, prior sale, price change, correction or withdrawal from the market without notice. All references to age, square footage, income, expenses, acreage, carrying capacity, and land classification, etc. are approximate. Prospective buyers are chargeable with and expected to conduct their own independent investigation of the information and the property and to rely only on those results. Sellers reserve the right to accept or reject any and all offers without liability to any buyer or cooperating broker.

Maps are provided for illustration purposes only, the accuracy is not warranted. Parcels on interactive maps are not adjusted to match aerial backgrounds. This information is for reference purposes only and is not a legal document. Data maps contain errors. The seller and seller's agent are making known to all potential buyers that there may be variations between the location of the existing fence lines and the legal description of the deeded property. Seller and seller's agent make no warranties with regard to the location of the fence lines in relation to the deeded property lines, nor does the Seller make any warranties or representations with regard to the specific acreage contained within the fenced property lines. Seller is selling the property in an "as is" condition, which includes the location of the fences as they exist. Boundaries shown on the accompanying maps are approximate, based on county parcel data. The maps are not to scale. The accuracy of the maps is not guaranteed. Prospective buyers are encouraged to verify fence lines, deeded property lines and acreages using a licensed surveyor at their own expense.



Mossy Oak Properties Carolina Timber and Realty

560 W Main Street

Sylva, NC 28779

(828) 477-4248

MossyOakProperties.com

