
11+Acres Borders USFS with Creek
Flea Mountain Road
Murphy, NC 28906

\$99,000
11.200± Acres
Cherokee County



**11+Acres Borders USFS with Creek
Murphy, NC / Cherokee County**

SUMMARY

Address

Flea Mountain Road

City, State Zip

Murphy, NC 28906

County

Cherokee County

Type

Hunting Land, Recreational Land, Single Family, Riverfront

Latitude / Longitude

35.180618 / -84.065277

Acreage

11.200

Price

\$99,000

Property Website

<https://www.mossyoakproperties.com/property/11-acres-borders-usfs-with-creek-cherokee-north-carolina/32762/>



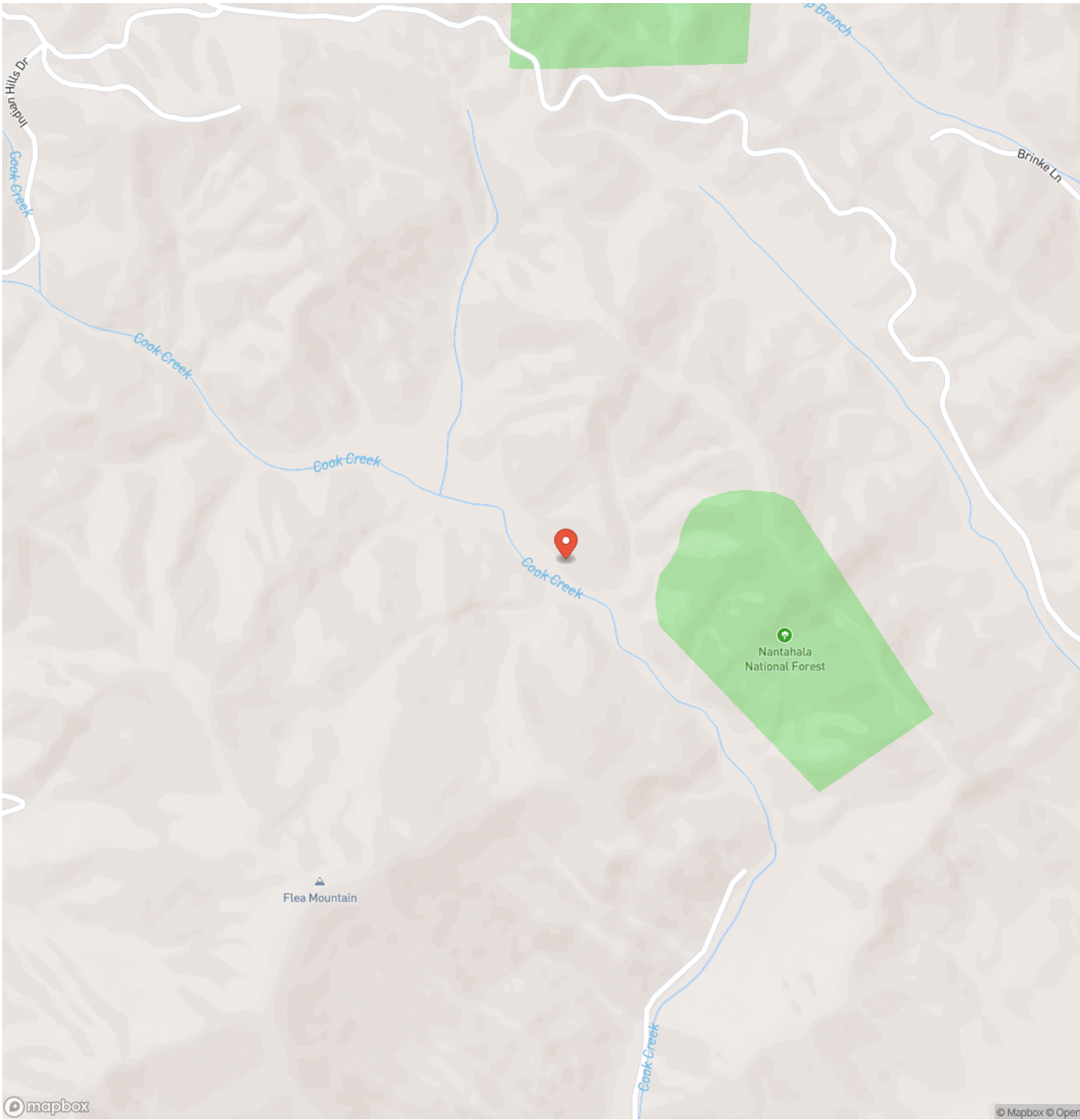
PROPERTY DESCRIPTION

11 + Creek Front Acres Bordering USFS Tucked back in the dense woods of Western North Carolina you will find this acreage tract with a gigantic garden spot with over 500 feet on a noisy mountain creek. Underground power is already on site, and you can use your RV for 1 month each year or bring in a tiny home and use it year-round. The acreage is already split into 5 lots so you can do multiple buildings or just keep it all and enjoy solitude at is finest. The entrance road is a tad rough, but I drove in with 2-wheel drive with no problem, and best of all no HOA or fees! Call Dan Adams [828 361 5422](tel:8283615422)

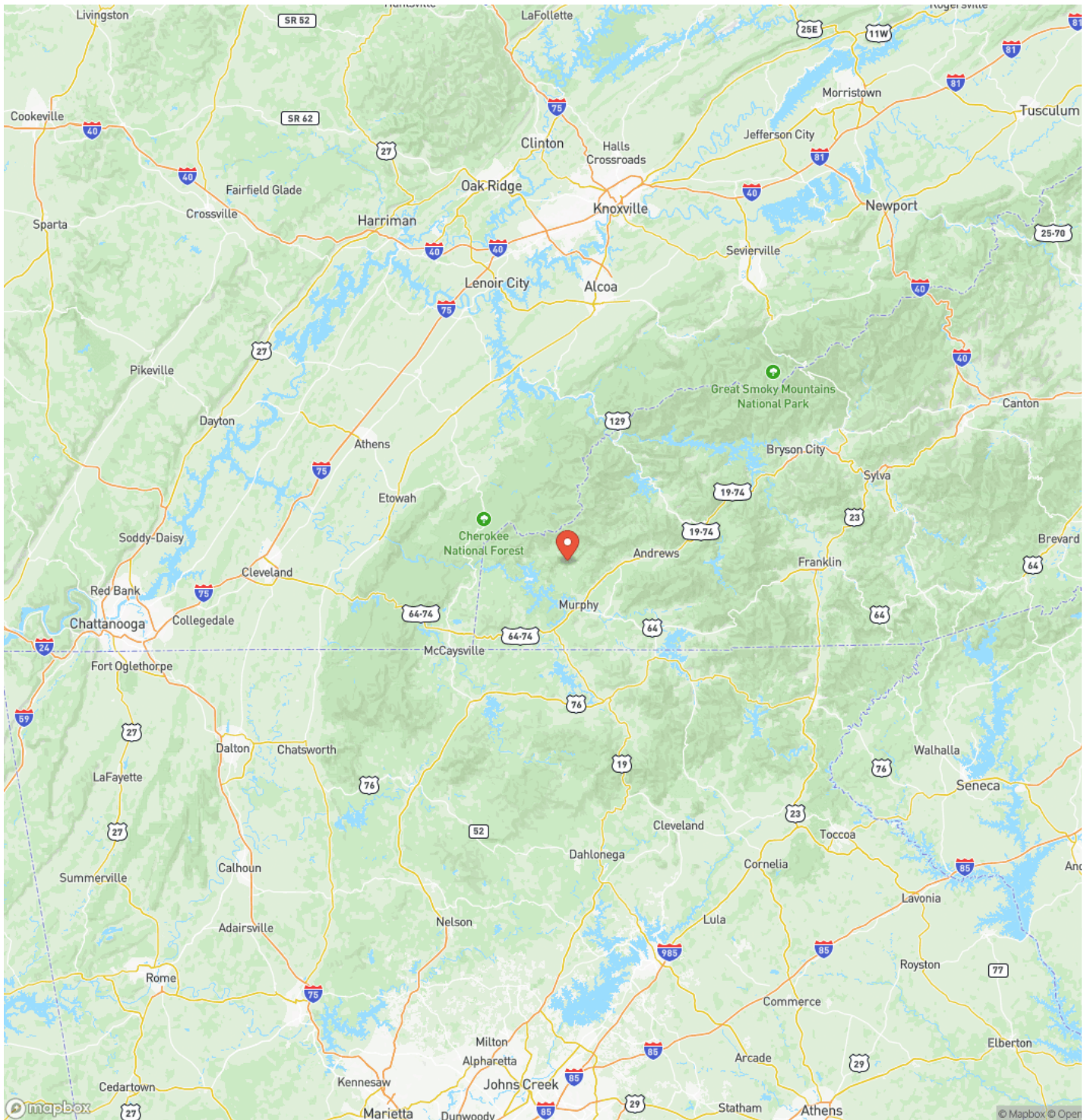




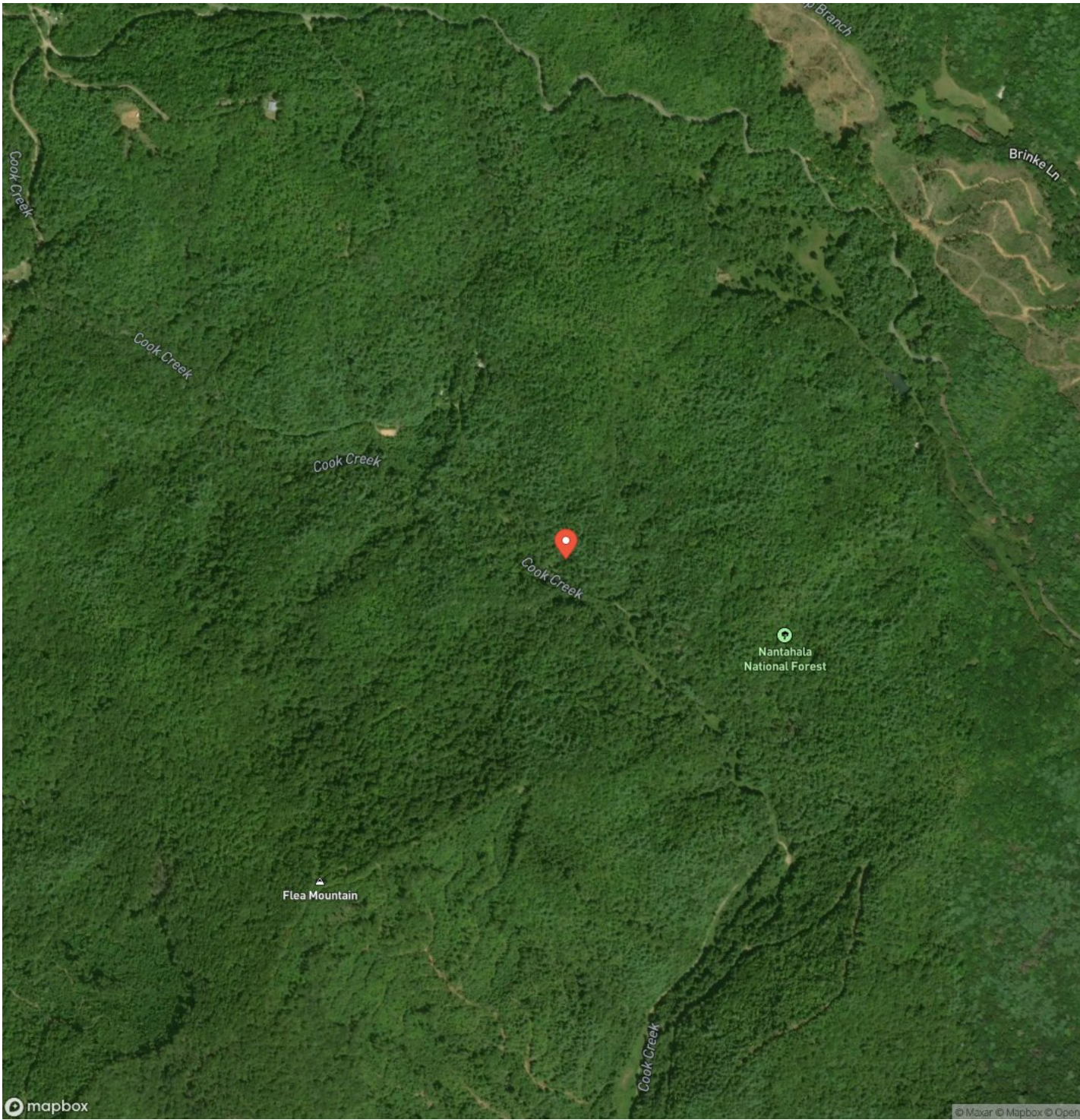
Locator Map



Locator Map



Satellite Map



11+Acres Borders USFS with Creek
Murphy, NC / Cherokee County

LISTING REPRESENTATIVE

For more information contact:



Representative

Dan Adams

Mobile

(828) 361-5422

Email

dan@mossyoakproperties.com

Address

City / State / Zip

Murphy, NC 28906

NOTES



NOTES

[illegible]

DISCLAIMERS

Information in this brochure is provided solely for information purposes and does not constitute an offer to sell or advertise real estate outside the states in which broker or agent licensed. The information presented has been obtained from sources deemed to be reliable, but is not guaranteed or warranted by the agent, broker, or the sellers of these properties. This offering is subject to errors, omissions, prior sale, price change, correction or withdrawal from the market without notice. All references to age, square footage, income, expenses, acreage, carrying capacity, and land classification, etc. are approximate. Prospective buyers are chargeable with and expected to conduct their own independent investigation of the information and the property and to rely only on those results. Sellers reserve the right to accept or reject any and all offers without liability to any buyer or cooperating broker.

Maps are provided for illustration purposes only, the accuracy is not warranted. Parcels on interactive maps are not adjusted to match aerial backgrounds. This information is for reference purposes only and is not a legal document. Data maps contain errors. The seller and seller's agent are making known to all potential buyers that there may be variations between the location of the existing fence lines and the legal description of the deeded property. Seller and seller's agent make no warranties with regard to the location of the fence lines in relationship to the deeded property lines, nor does the Seller make any warranties or representations with regard to the specific acreage contained within the fenced property lines. Seller is selling the property in an "as is" condition, which includes the location of the fences as they exist. Boundaries shown on the accompanying maps are approximate, based on county parcel data. The maps are not to scale. The accuracy of the maps is not guaranteed. Prospective buyers are encouraged to verify fence lines, deeded property lines and acreages using a licensed surveyor at their own expense.



Mossy Oak Properties Carolina Timber and Realty
560 W Main Street
Sylva, NC 28779
(828) 477-4248
MossyOakProperties.com

