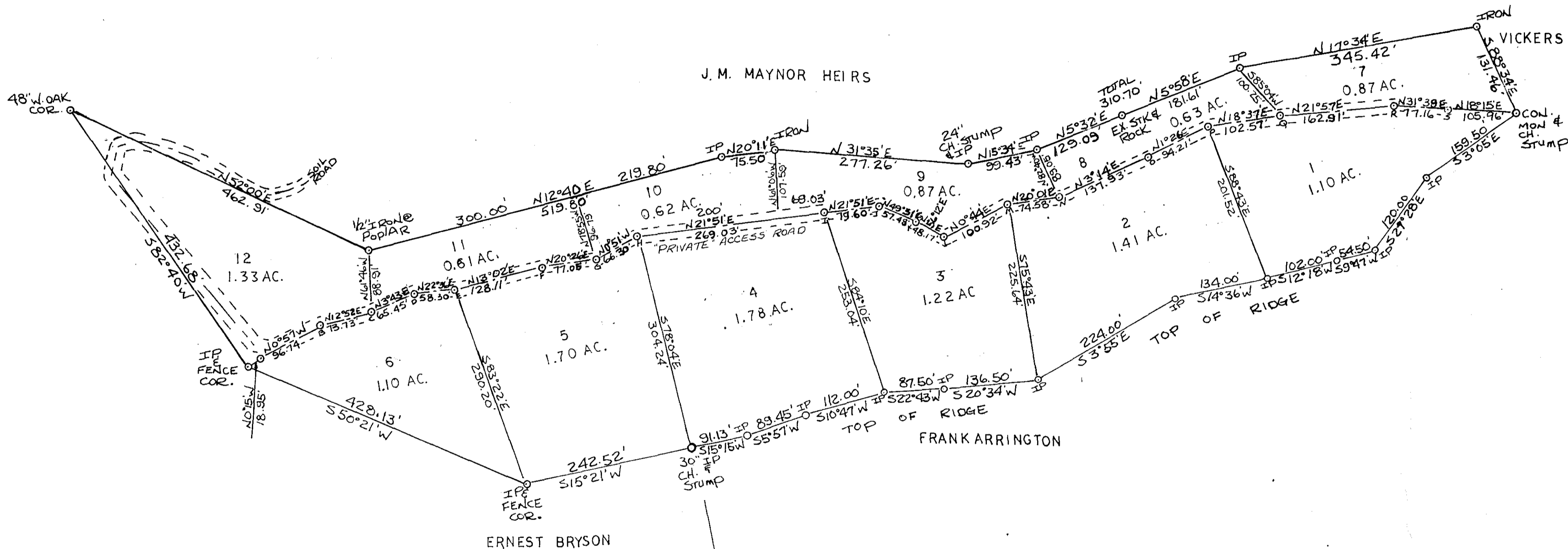
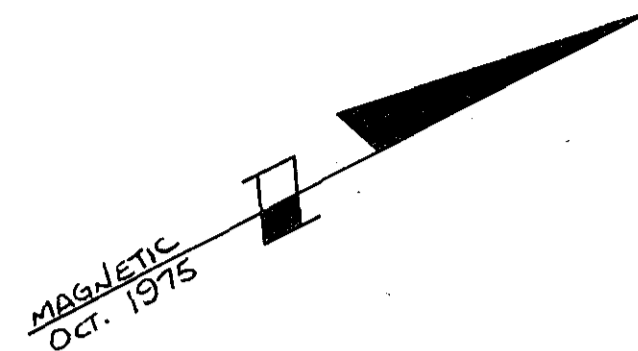
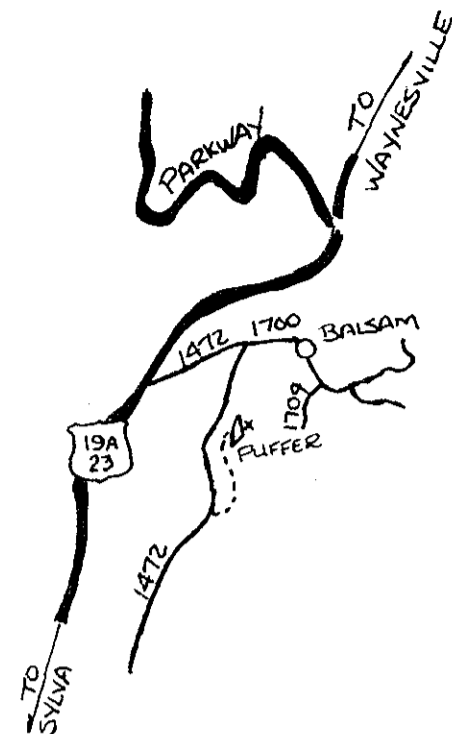


VICINITY MAP



STATE OF NORTH CAROLINA
 COUNTY OF JACKSON
 I, Jayce Z. Clayton,
 NOTARY PUBLIC OF THE STATE AND COUNTY DESIGNATED
 IS CERTIFIED TO BE CORRECT THIS 12th DAY OF July
 1976
Carroll Sumrell
 REGISTER OF DEEDS JACKSON COUNTY BY
 FILED FOR REGISTRATION ON THE 12th DAY OF July
 1976 AT 3:20
Carroll Sumrell
 REGISTER OF DEEDS JACKSON COUNTY
 BY
Cabinet #1 Sheet 2

I, Jayce Z. Clayton, NOTARY PUBLIC IN AND
 FOR THE COUNTY OF Jackson STATE
 OF NORTH CAROLINA, DO HEREBY CERTIFY THAT
Roy J. Tucker, PERSONALLY APPEARED
 BEFORE ME THIS DAY AND ACKNOWLEDGED THE DUE
 EXECUTION OF THIS INSTRUMENT. THIS THE 12th
 DAY OF July, 1976
Jayce Z. Clayton
 NOTARY PUBLIC
 MY COMMISSION EXPIRES May 11, 1986

I, ROY J. TUCKER, CERTIFY THAT UNDER MY
 DIRECTION AND SUPERVISION THIS MAP WAS DRAWN
 FROM AN ACTUAL FIELD SURVEY. THAT THE ERROR
 OF CLOSURE IS CALCULATED BY LATITUDES AND
 DEPARTURES AS 1: 5627 THAT
 THIS MAP WAS PREPARED IN ACCORDANCE WITH
 GS-47-30 AS AMENDED.
 WITNESS MY HAND AND SEAL THIS 10 DAY
 OF APRIL, A.D. 1976
Roy J. Tucker
 REGISTERED LAND SURVEYOR



STEVEN E. PUFFER		
SCALE: 1" = 100'	APPROVED BY RT	DRAWN BY ARP
DATE: 10-24-75		
SCOTTS CREEK TOWNSHIP		
JACKSON COUNTY, N.C.		DRAWING NUMBER 11675

NOTE: ALL DESIGNATED ROADS ARE "PRIVATE MAINTAINED" AS SHOWN ON MAP