


I, L. STEPHEN FOSTER, PROFESSIONAL LAND SURVEYOR NO. L-1273 CERTIFY TO ONE OR MORE OF THE FOLLOWING AS INDICATED THUS: " X "

- A: THAT THIS PLAT IS OF A SURVEY OF A SUBDIVISION OF LAND WITHIN THE AREA OF THE COUNTY THAT HAS AN ORDINANCE THAT REGULATES PARCELS OF LAND.
- B: THAT THIS PLAT IS OF A SURVEY THAT IS LOCATED IN SUCH PORTION OF A COUNTY OR MUNICIPALITY THAT IS UNREGULATED AS TO AN ORDINANCE THAT REGULATES PARCELS OF LAND.
- C: THAT THE SURVEY IS OF AN EXISTING PARCEL OR PARCELS OF LAND AND DOES NOT CREATE A NEW STREET (ROAD) OR CHANGE AN EXISTING STREET (ROAD).
- D: THAT THIS PLAT IS OF A SURVEY OF ANOTHER CATEGORY, SUCH AS THE RECOMBINATION OF EXISTING PARCELS, A COURT ORDERED SURVEY OF OTHER EXCEPTIONS TO THE DEFINITION OF SUBDIVISION.
- E: THAT THE INFORMATION AVAILABLE TO THIS SURVEYOR IS SUCH THAT I AM UNABLE TO MAKE A DETERMINATION TO THE BEST OF MY PROFESSIONAL ABILITY AS TO PROVISIONS CONTAINED IN A: THROUGH D: ABOVE

ROAD CENTERLINE DATA

LINE	BEARING	DISTANCE
L1	N39°40'39"E	106.27'
L2	N48°34'02"E	57.47'
L3	N69°56'33"E	41.79'
L4	N88°17'30"E	57.29'
L5	N81°51'43"E	43.11'
L6	N70°39'53"E	80.20'
L7	N79°53'15"E	40.16'
L8	S89°19'23"E	85.46'
L9	N81°56'01"E	33.34'
L10	N60°23'12"E	41.01'
L11	N34°30'02"E	23.54'
L12	N13°50'36"E	45.24'
L13	N00°47'47"E	100.21'
L14	N12°32'01"E	35.96'
L15	N33°01'09"E	24.10'
L16	N59°32'49"E	32.31'
L17	N84°12'27"E	42.92'
L18	N86°04'18"E	41.31'
L19	N84°29'21"E	66.22'
L20	N76°17'43"E	50.22'
L21	N71°38'33"E	122.73'
L22	N74°41'58"E	49.84'
L23	N81°21'39"E	39.22'
L24	S88°38'02"E	31.17'
L25	S74°58'18"E	45.39'
L26	S63°07'28"E	16.79'




LEGEND

- EIP--DENOTES IRON PIN FOUND
- NIP--DENOTES IRON PIN SET
- X---X---X--- FENCE LINE
- UTILITY LINE
- STREAM LINE
- o-o-o-o-o-o-o-o ROCK LINE
- ▲ FOREST LINE

NORTH CAROLINA
JACKSON COUNTY

I, L. STEPHEN FOSTER, CERTIFY THAT THIS PLAT WAS DRAWN BY ME FROM AN ACTUAL SURVEY MADE BY ME DEED RECORDED IN BOOK A-20 PAGE 946-947 THAT THE BOUNDARIES NOT SURVEYED ARE CLEARLY INDICATED AS DRAWN FROM BOOKS REFERENCED, THAT THE RATIO OF PRECISION AS CALCULATED IS 1 : 7,500 THAT THIS PLAT IS PREPARED IN ACCORDANCE WITH G.S. 47-30 AS AMENDED. WITNESS MY ORIGINAL SIGNATURE, REGISTRATION NO. AND SEAL THIS 5th DAY OF MARCH, A.D. 2003.

L. Stephen Foster
LAND SURVEYOR NO. L-1273



SEAL

STATE OF NORTH CAROLINA
COUNTY OF _____

**KANDI ZOE RUSHING
DWG. NO. F85-53**

I, _____ REVIEW OFFICER OF _____ COUNTY

CERTIFY THAT THE MAP OR PLAT TO WHICH THIS CERTIFICATION IS AFFIXED MEETS ALL STATUTORY REQUIREMENTS FOR RECORDING.


DATE _____ REVIEW OFFICER

NORTH CAROLINA
_____ COUNTY

THIS INSTRUMENT WAS PRESENTED FOR REGISTRATION AND RECORDED IN PLAT
CABINET _____ SLIDE _____ PAGE _____ OR CARD# _____
THIS _____ 20 _____ AT _____ M.

REGISTER OF DEEDS

**KANDI ZOE RUSHING
A-20 / 946-947**



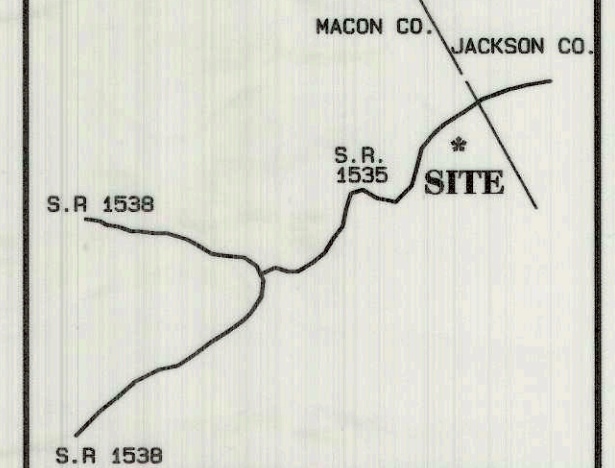
19.45 ACRES

**TRACT # 2
JAMES R. STAFFORD
T-18 / 373**

**UNITED STATES OF AMERICA
U.S. FOREST SERVICE
TRACT S-2M-13**

ALUM. MON.
COR. # 5
U.S. FOREST SERVICE
TRACT S-2M-13

VICINITY SKETCH



**UNITED STATES OF AMERICA
U.S. FOREST SERVICE
TRACT S-2M-13**

**SURVEY FOR :
KANDI ZOE RUSHING**

SURVEY FOR: KANDI ZOE RUSHING
SUGARFORK TWP., MACON CO., N.C.

SCALE: 1" = 100' APPROVED BY: _____ DRAWN BY: SSF
DATE: 3/5/2003 REVISED

L. STEPHEN FOSTER P.L.S.
P.O. BOX 1063, HIGHLANDS N.C. 28741

OFFICE (828) 743-4154

DRAWING NUMBER
F90-1

