

### Overview





### Legend


 Parcels


 Roads

### Flood Map

 A - 100 Year Flood Area - Areas of 1% annual chance flood also known as the base flood. Base Flood Elevations (BFE) have not been determined.

 AE - 100 Year Flood Area - Areas of 1% annual chance flood also known as the base flood. Determined by detailed methods with Base Flood Elevations (BFE).

 VE: Coastal SFHA with BFE & velocity wave action - Coastal flood zone with velocity hazard (wave action); Base Flood Elevations determined.

 X: 500 Year Flood - Areas of 0.2% annual chance flood

Parcel ID F001 002003  
Class Code Residential  
Taxing District Folkston  
Acres 5.39

Owner CYNTHIA HICKS  
54758 SHEFFIELD ROAD  
CALLAHAN, FL 32011  
Physical Address HWY 1  
Assessed Value Value \$32400

Last 2 Sales		Reason	Qual
Date	Price		
11/24/2021	\$31100	LM	Q
6/24/2003	0	n/a	U

(Note: Not to be used on legal documents)

Date created: 8/30/2023

Last Data Uploaded: 8/30/2023 7:52:11 AM

Developed by  Schneider  
GEOSPATIAL