Trails End Alpine Hideout
3956 FS659
Fairplay, CO 80440

$549,000
48± Acres
Park County

MORE INFO ONLINE:

https://mossyoakproperties.com/

SUMMARY

Address
3956 FS659

City, State Zip
Fairplay, CO 80440

County
Park County

Type
Recreational Land, Riverfront, Hunting Land, Undeveloped Land

Latitude / Longitude
39.20955 / -106.03157

Acreage
48

Price
$549,000

Property Website
https://www.mossyoakproperties.com/property/trails-end-alpine-hideout-park-colorado/116638/

PROPERTY DESCRIPTION

Trails End Alpine Hideout

48 acres untouched, unspoiled and end of the road privacy. One mile of Beaver Creek travels through this amazing high elevation retreat. Surrounded on 3 sides by the 1,000,000 acre Pike National Forest. Loads of wildlife call this place home. Moose, elk, deer and big horn sheep have been spottted on the land. No coenants or HOA's. Two homes can be built on this hidden paradise. Secured behind 2 locked gates. This one checks all the boxes.

Well priced at $549,000.



Locator Map

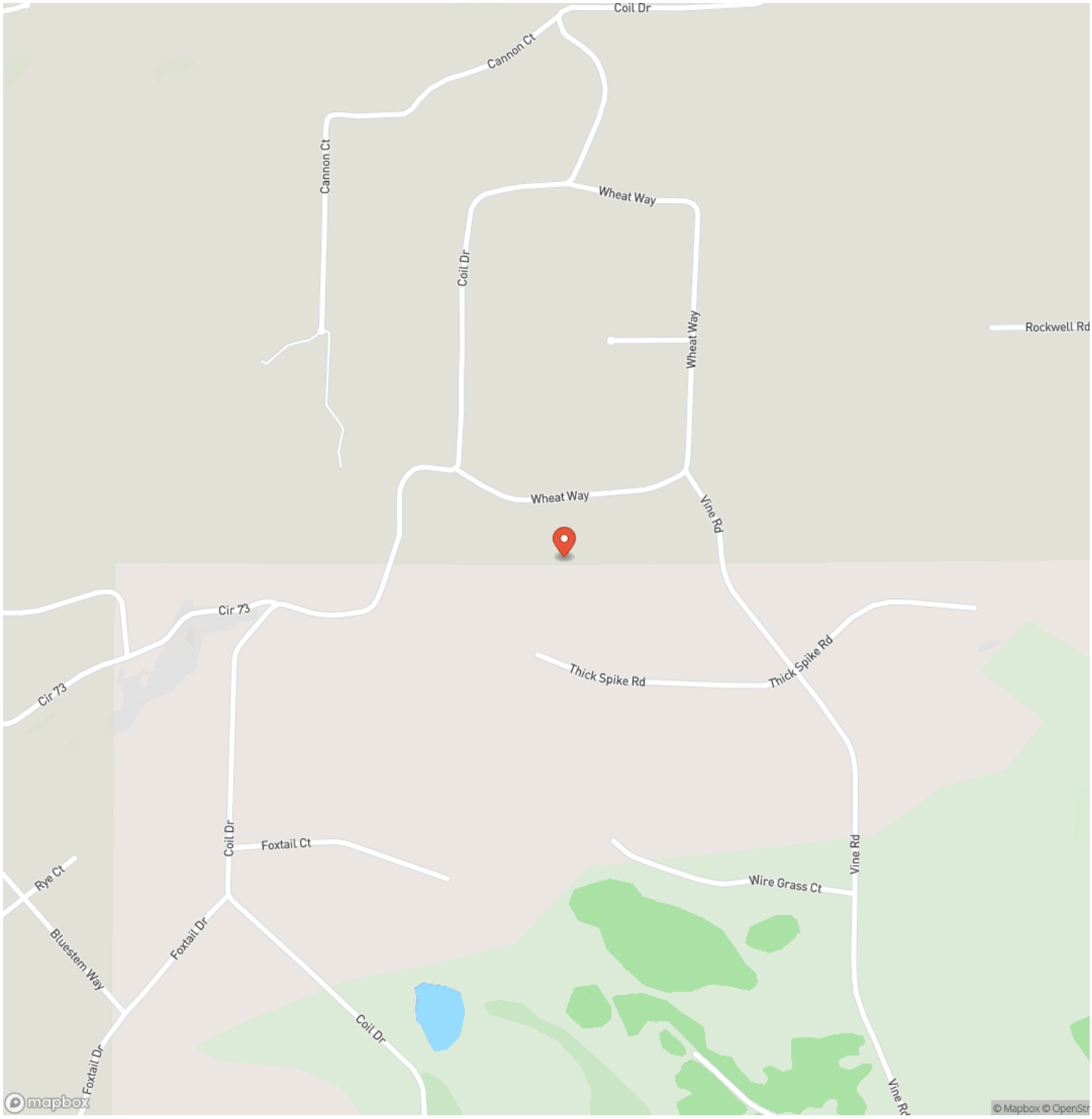

MORE INFO ONLINE:

https://mossyoakproperties.com/

Locator Map

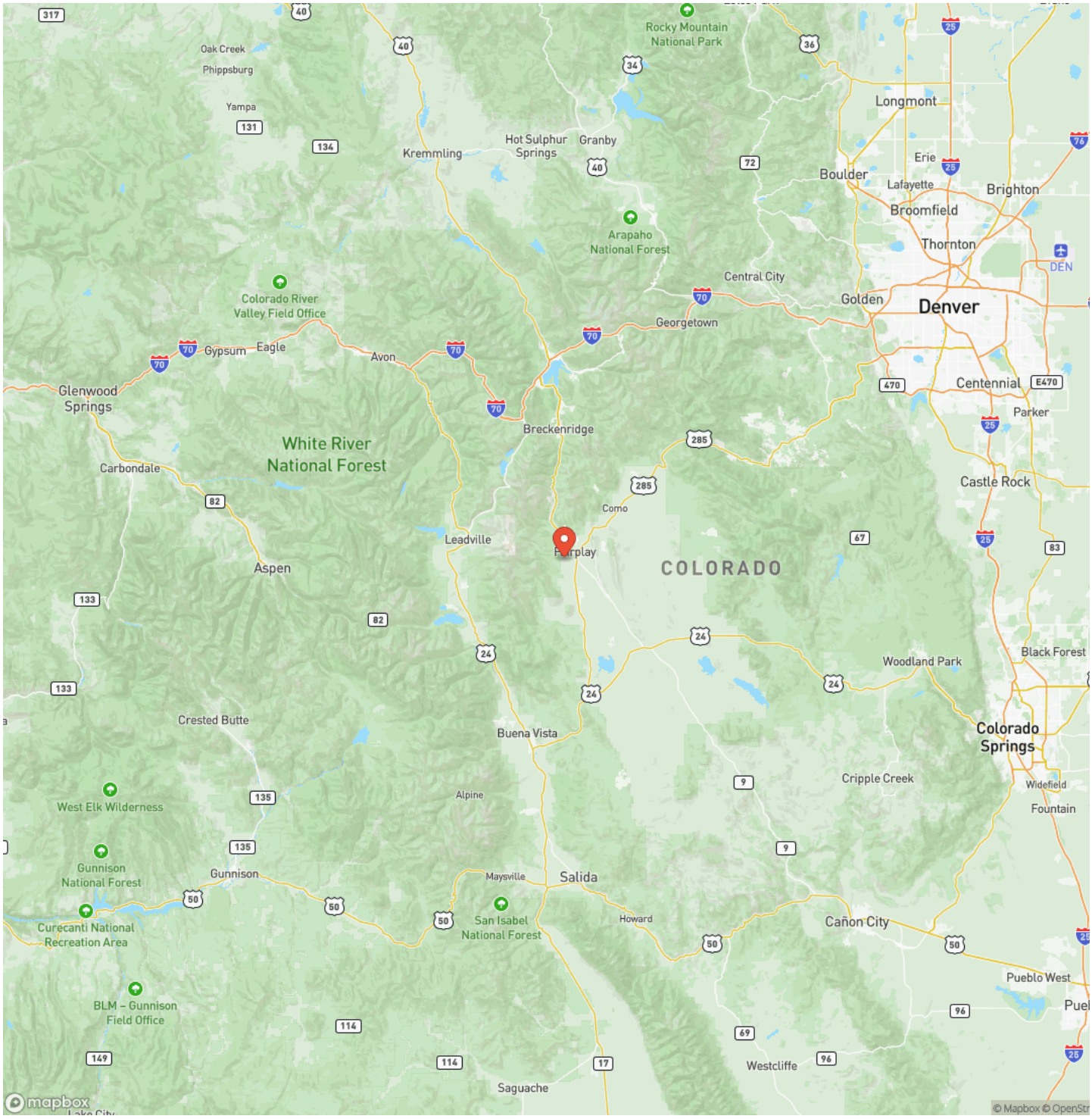

MORE INFO ONLINE:

https://mossyoakproperties.com/

Satellite Map

MORE INFO ONLINE:

https://mossyoakproperties.com/

LISTING REPRESENTATIVE

For more information contact:

Representative
Bob Regester

Mobile
(719) 686-8744

Email
bregester@mossyoakproperties.com

Address
844 Beaver Pond Drive

City / State / Zip
Divide, CO 80814

NOTES

NOTES

MOSSY OAK PROPERTIES
Colorado Mountain Realty
America's Land Specialist

MORE INFO ONLINE:

https://mossyoakproperties.com/

DISCLAIMERS

Information in this brochure is provided solely for information purposes and does not constitute an offer to sell or advertise real estate outside the states in which broker or agent licensed. The information presented has been obtained from sources deemed to be reliable, but is not guaranteed or warranted by the agent, broker, or the sellers of these properties. This offering is subject to errors, omissions, prior sale, price change, correction or withdrawal from the market without notice. All references to age, square footage, income, expenses, acreage, carrying capacity, and land classification, etc. are approximate. Prospective buyers are chargeable with and expected to conduct their own independent investigation of the information and the property and to rely only on those results. Sellers reserve the right to accept or reject any and all offers without liability to any buyer or cooperating broker.

Maps are provided for illustration purposes only, the accuracy is not warranted. Parcels on interactive maps are not adjusted to match aerial backgrounds. This information is for reference purposes only and is not a legal document. Data maps contain errors. The seller and seller's agent are making known to all potential buyers that there may be variations between the location of the existing fence lines and the legal description of the deeded property. Seller and seller's agent make no warranties with regard to the location of the fence lines in relationship to the deeded property lines, nor does the Seller make any warranties or representations with regard to the specific acreage contained within the fenced property lines. Seller is selling the property in an "as is" condition, which includes the location of the fences as they exist. Boundaries shown on the accompanying maps are approximate, based on county parcel data. The maps are not to scale. The accuracy of the maps is not guaranteed. Prospective buyers are encouraged to verify fence lines, deeded property lines and acreages using a licensed surveyor at their own expense.

Mossy Oak Properties Colorado Mountain Realty
844 Beaver Pond Drive
Divide, CO 80814
(719) 686-8744
https://mossyoakproperties.com/