

Views at Silver Spurs
0 Silver Spurs Rd
Walsenburg, CO 81089

\$95,000
35 +/- acres
Huerfano County



Views at Silver Spurs Walsenburg, CO / Huerfano County

SUMMARY

Address

0 Silver Spurs Rd

City, State Zip

Walsenburg, CO 81089

County

Huerfano County

Type

Recreational Land, Undeveloped Land, Ranches,
Residential Property

Latitude / Longitude

37.513423 / -104.742198

Acreage


35

Price

\$95,000

Property Website


<https://www.mossyoakproperties.com/property/views-at-silver-spurs-huerfano-colorado/26363/>



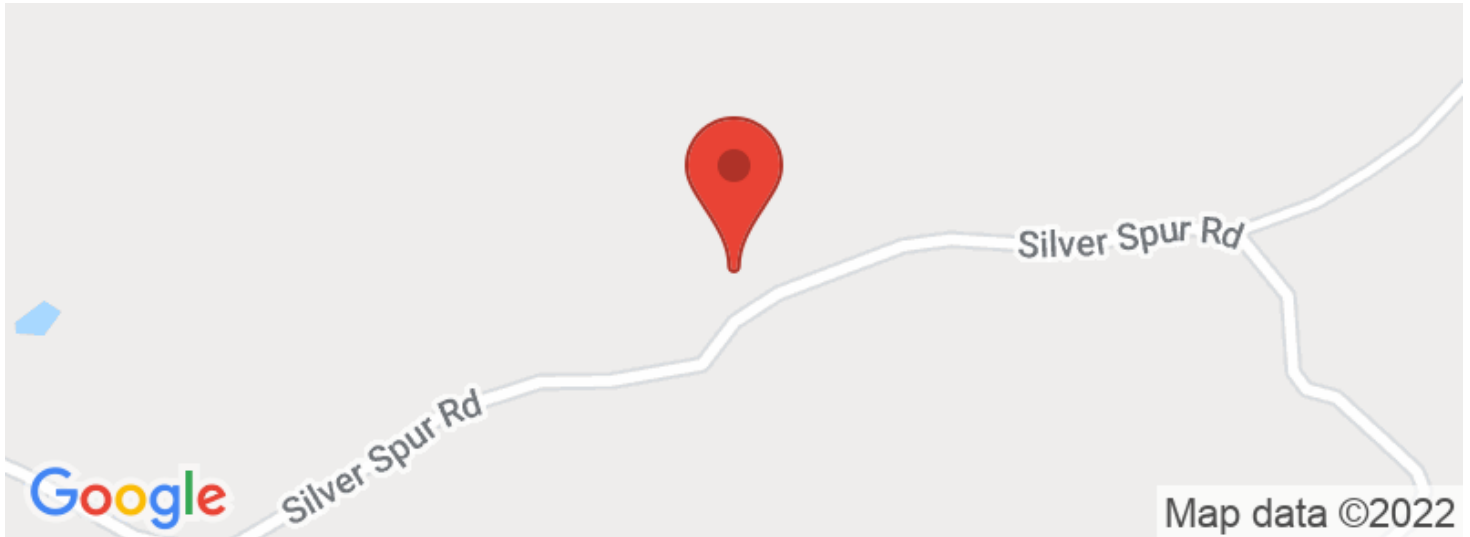
PROPERTY DESCRIPTION

Rolling meadows and stunning views of the Spanish Peaks and Sangre De Cristo Mountains are all here on this beautiful 36 acre property. The Topographical profile here is very gentle allowing for many build options amidst the pinon and healthy grasses. Silver Spurs Ranch is conveniently located just South of Walsenburg with State Land hunting access to the West. Roads here are well maintained with year around access affording a great option for a full time residence or simply keep the land as a vacation getaway. Explore hidden areas that open up from the Pinon to an arroyo that runs through part of the property as the parcel gently slopes back up to the North revealing another large meadow and Spanish Peaks viewpoint. Come explore West of Walsenburg over La Veta Pass on to Fort Garland, Wolf Creek ski area , and beyond!

Views at Silver Spurs Walsenburg, CO / Huerfano County



Locator Maps



Aerial Maps



LISTING REPRESENTATIVE

For more information contact:



Representative

Norman Schwartz

Mobile

(719) 338-9228

Email

nschwartz@mossyoakproperties.com

Address

844 Beaver Pond Drive

City / State / Zip

Divide, CO 80814

NOTES

[illegible]

DISCLAIMERS

Information in this brochure is provided solely for information purposes and does not constitute an offer to sell or advertise real estate outside the states in which broker or agent licensed. The information presented has been obtained from sources deemed to be reliable, but is not guaranteed or warranted by the agent, broker, or the sellers of these properties. This offering is subject to errors, omissions, prior sale, price change, correction or withdrawal from the market without notice. All references to age, square footage, income, expenses, acreage, carrying capacity, and land classification, etc. are approximate. Prospective buyers are chargeable with and expected to conduct their own independent investigation of the information and the property and to rely only on those results. Sellers reserve the right to accept or reject any and all offers without liability to any buyer or cooperating broker.

Maps are provided for illustration purposes only, the accuracy is not warranted. Parcels on interactive maps are not adjusted to match aerial backgrounds. This information is for reference purposes only and is not a legal document. Data maps contain errors. The seller and seller's agent are making known to all potential buyers that there may be variations between the location of the existing fence lines and the legal description of the deeded property. Seller and seller's agent make no warranties with regard to the location of the fence lines in relationship to the deeded property lines, nor does the Seller make any warranties or representations with regard to the specific acreage contained within the fenced property lines. Seller is selling the property in an "as is" condition, which includes the location of the fences as they exist. Boundaries shown on the accompanying maps are approximate, based on county parcel data. The maps are not to scale. The accuracy of the maps is not guaranteed. Prospective buyers are encouraged to verify fence lines, deeded property lines and acreages using a licensed surveyor at their own expense.



Mossy Oak Properties Colorado Mountain Realty

844 Beaver Pond Drive

Divide, CO 80814

(719) 686-8744

MossyOakProperties.com

