

Big Buck Dreaming
1152 Poplar Grove Road
Buffalo, KY 42716

\$795,000
146± Acres
Taylor County



Big Buck Dreaming
Buffalo, KY / Taylor County

SUMMARY

Address

1152 Poplar Grove Road

City, State Zip

Buffalo, KY 42716

County

Taylor County

Type

Recreational Land, Hunting Land, Residential Property, Timberland

Latitude / Longitude

37.442877 / -85.558833

Dwelling Square Feet

1008

Acreage

146

Price

\$795,000

Property Website

<https://www.mossyoakproperties.com/property/big-buck-dreaming-taylor-kentucky/45469/>



Big Buck Dreaming
Buffalo, KY / Taylor County

PROPERTY DESCRIPTION

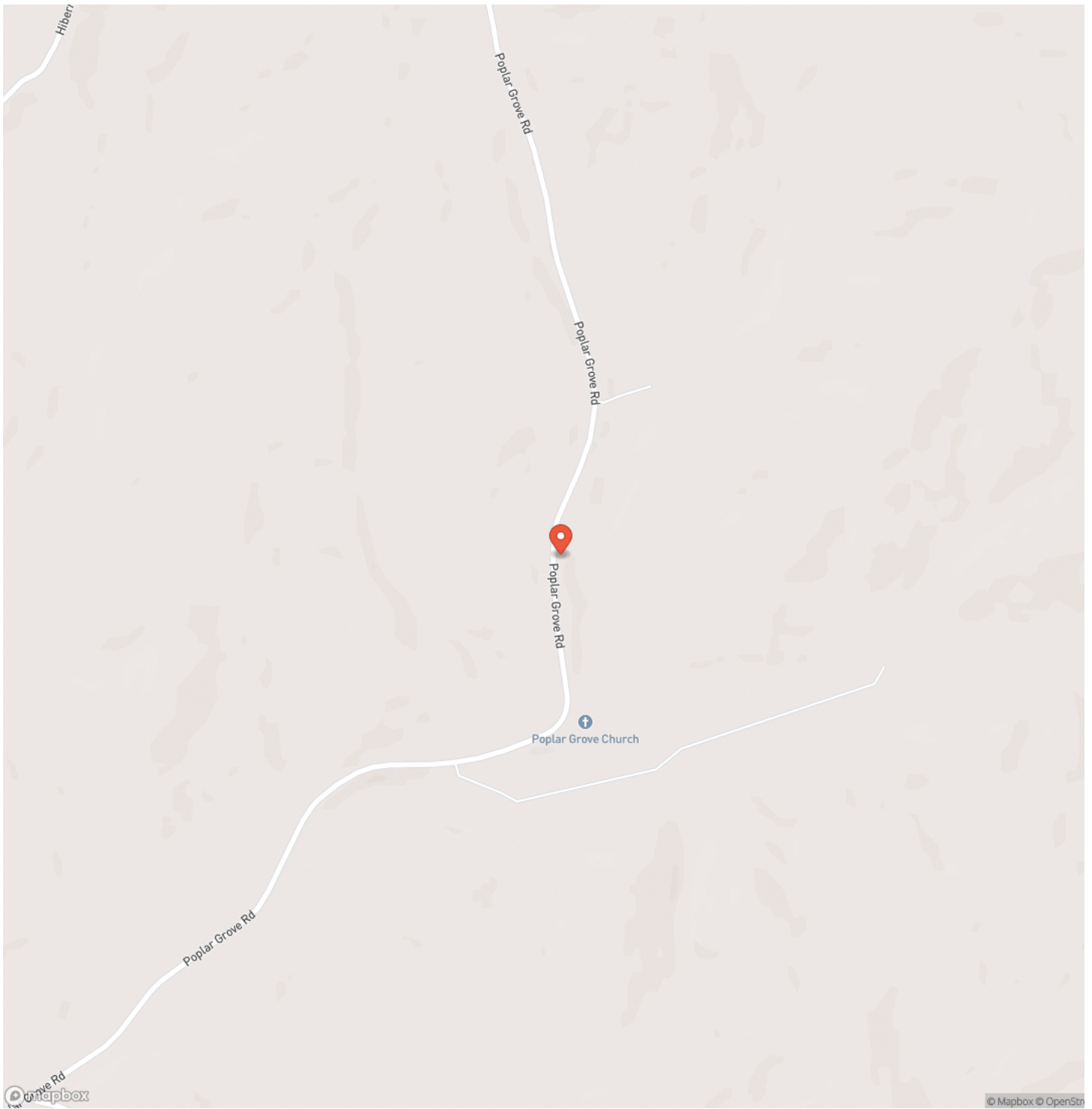
146 Acres of prime Whitetail deer and turkey hunting. this beautiful 146 has been managed for hunting those big bucks you always dreamed of. this property offers a mix of hardwood timber and open ground for food plots. The Property has a good road system to all the hunting stand and food plots for easy access and maintenance. the property has produced great income from home rental and hunting leases throught the year. this is truely a once in a lifetime opportunity to own a high end hunting property with the hunting you want



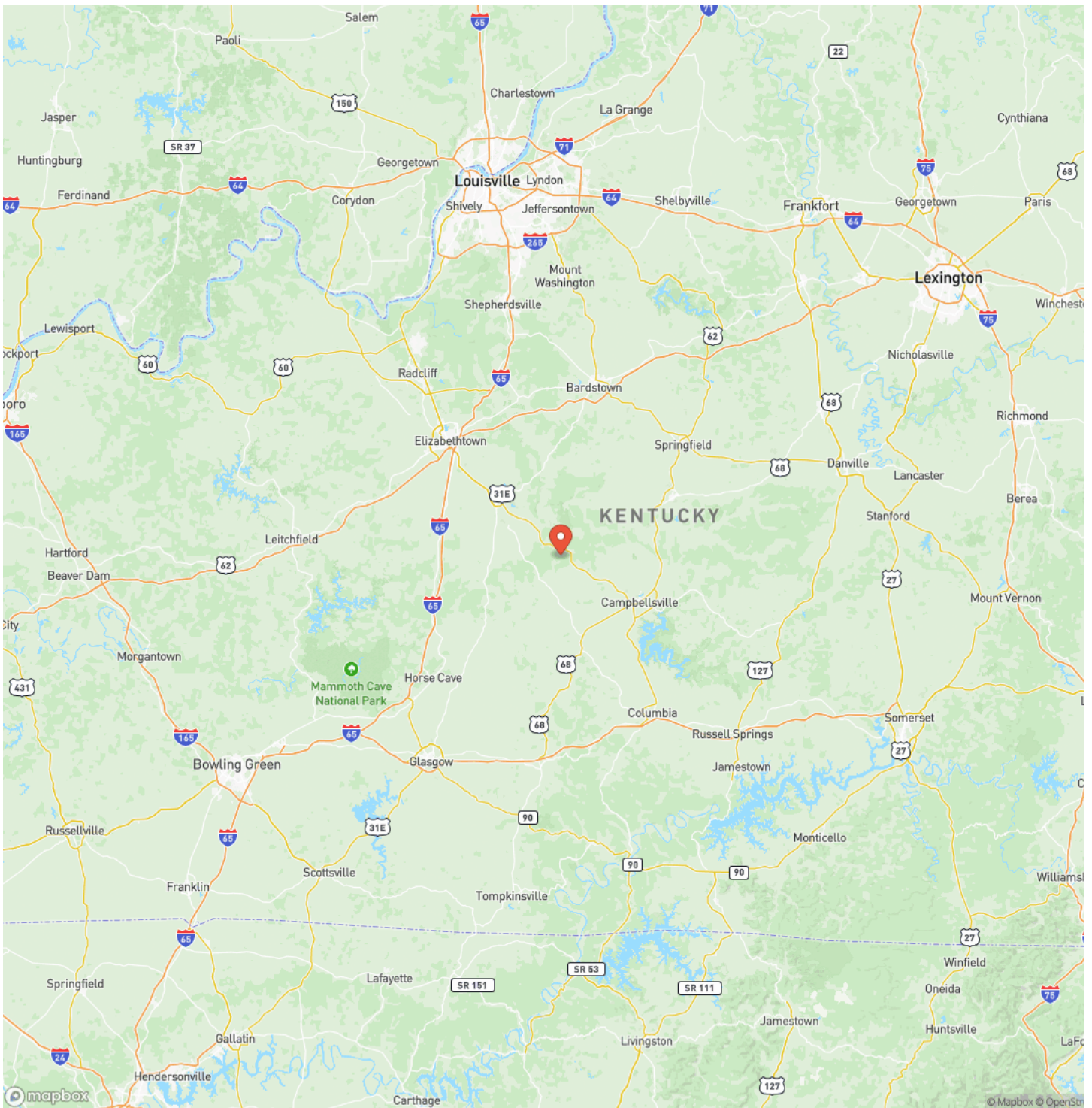
Big Buck Dreaming
Buffalo, KY / Taylor County



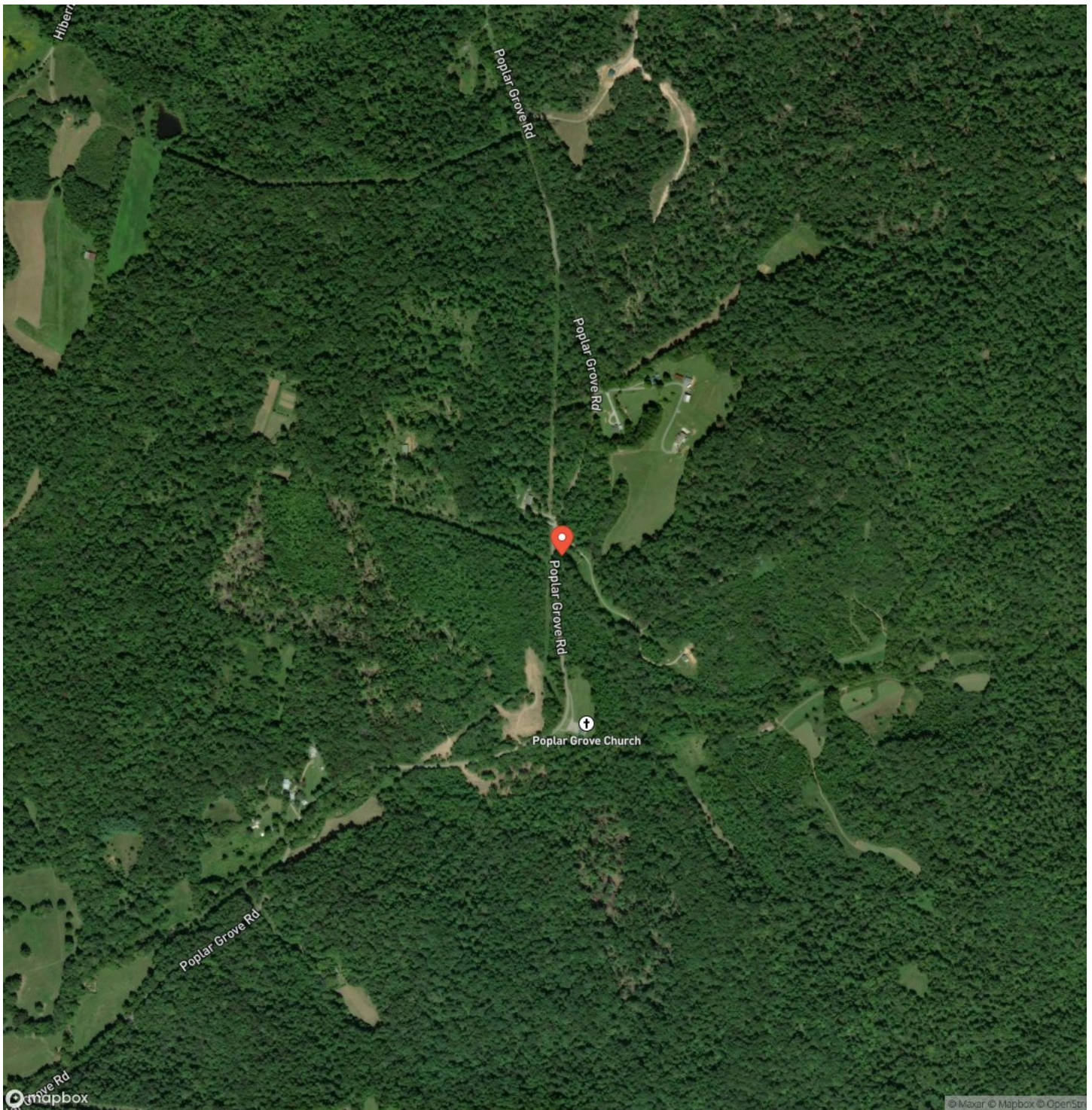
Locator Map



Locator Map



Satellite Map



DISCLAIMERS

Information in this brochure is provided solely for information purposes and does not constitute an offer to sell or advertise real estate outside the states in which broker or agent licensed. The information presented has been obtained from sources deemed to be reliable, but is not guaranteed or warranted by the agent, broker, or the sellers of these properties. This offering is subject to errors, omissions, prior sale, price change, correction or withdrawal from the market without notice. All references to age, square footage, income, expenses, acreage, carrying capacity, and land classification, etc. are approximate. Prospective buyers are chargeable with and expected to conduct their own independent investigation of the information and the property and to rely only on those results. Sellers reserve the right to accept or reject any and all offers without liability to any buyer or cooperating broker.

Maps are provided for illustration purposes only, the accuracy is not warranted. Parcels on interactive maps are not adjusted to match aerial backgrounds. This information is for reference purposes only and is not a legal document. Data maps contain errors. The seller and seller's agent are making known to all potential buyers that there may be variations between the location of the existing fence lines and the legal description of the deeded property. Seller and seller's agent make no warranties with regard to the location of the fence lines in relationship to the deeded property lines, nor does the Seller make any warranties or representations with regard to the specific acreage contained within the fenced property lines. Seller is selling the property in an "as is" condition, which includes the location of the fences as they exist. Boundaries shown on the accompanying maps are approximate, based on county parcel data. The maps are not to scale. The accuracy of the maps is not guaranteed. Prospective buyers are encouraged to verify fence lines, deeded property lines and acreages using a licensed surveyor at their own expense.



Mossy Oak Properties Hart Realty
Post Office Box 456
Munfordville, KY 42765
(270) 524-1980
MossyOakProperties.com

