

**Sullivan Rd - 20 acres - Fairfield County**  
0 Sullivan Rd SE  
Sugar Grove, OH 43155

**\$206,000**  
20.670 +/- acres  
Fairfield County





## Sullivan Rd - 20 acres - Fairfield County

### Sugar Grove, OH / Fairfield County

---

### **SUMMARY**

**Address**

0 Sullivan Rd SE

**City, State Zip**

Sugar Grove, OH 43155

**County**

Fairfield County

**Type**

Hunting Land, Recreational Land, Residential Property

**Latitude / Longitude**

39.60423 / -82.52055

**Taxes (Annually)**

668

**Acreage**


20.670

**Price**

\$206,000

**Property Website**

<https://ohiolandforsale.com/property/sullivan-rd-20-acres-fairfield-county-fairfield-ohio/20314/>








## **PROPERTY DESCRIPTION**

Land for sale in Fairfield County, Ohio. If you have been looking for a beautiful tract of land close to town, this is the one! Located along Sullivan Rd. in Berne Township, this 20 acre tract offers lots of possibilities. The land is mostly wooded with easy walking topography. Large mature pines are scattered through the property. You can build your home or weekend get-a-way anywhere on this property! The hunting here should be excellent. There are 2 meadow areas that would be perfect for food plots. Buyer will need to install a driveway for access. Per Berne township zoning, no cabin rentals are allowed and only one single family home may be constructed. Southern property line borders Hocking County. Mineral rights transfer. Annual property taxes are approximately \$668.00. Gravel driveway to Columbia Gas well is not a legal access to property. Do not miss this opportunity. Properties like this are rare!



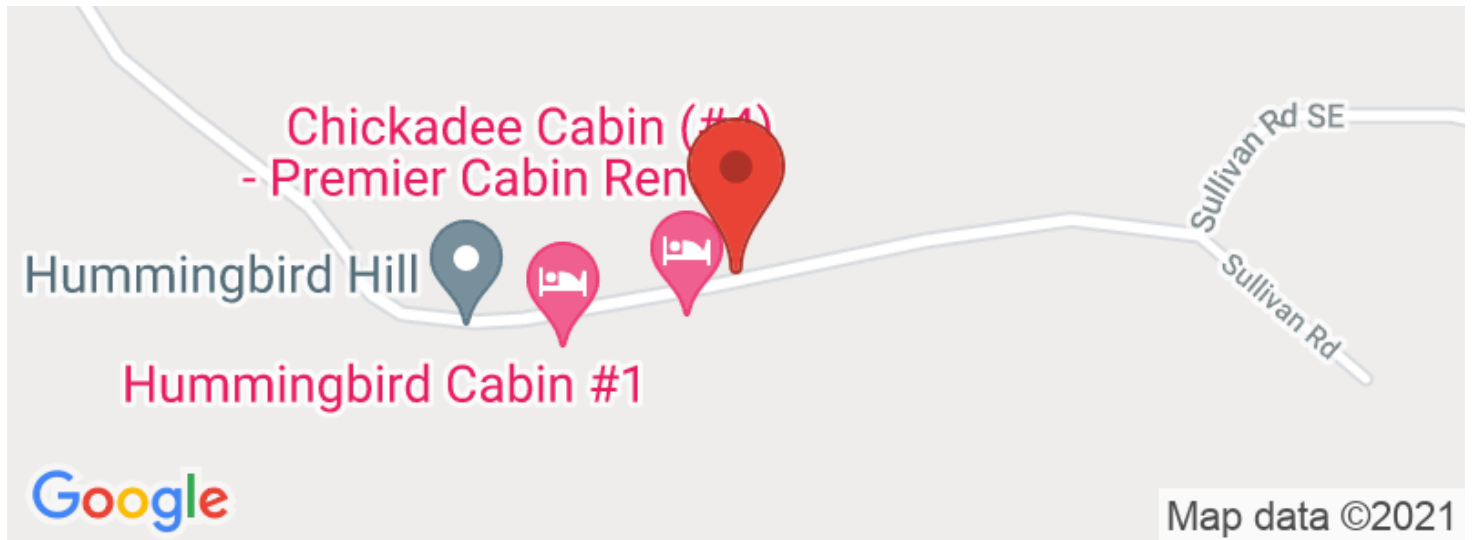
**Sullivan Rd - 20 acres - Fairfield County**  
**Sugar Grove, OH / Fairfield County**

---

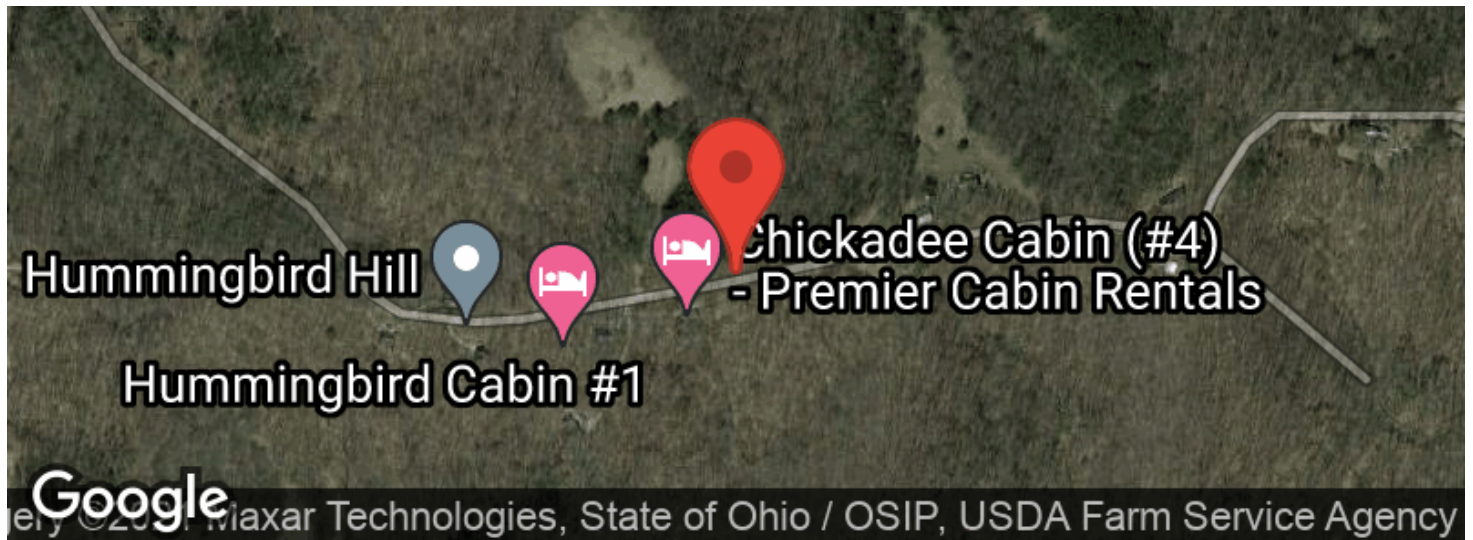




## Locator Maps



## Aerial Maps



Sullivan Rd - 20 acres - Fairfield County  
Sugar Grove, OH / Fairfield County

---

**LISTING REPRESENTATIVE**

For more information contact:



**Representative**

Brian Bauer

**Mobile**

(614) 949-6764

**Email**

bbauer@mossyoakproperties.com

**Address**

PO BOX 896

**City / State / Zip**

Pickerington, OH 43147

---

**NOTES**

---

---

---

---

---

---

---

[illegible]



## **DISCLAIMERS**

Information in this brochure is provided solely for information purposes and does not constitute an offer to sell or advertise real estate outside the states in which broker or agent licensed. The information presented has been obtained from sources deemed to be reliable, but is not guaranteed or warranted by the agent, broker, or the sellers of these properties. This offering is subject to errors, omissions, prior sale, price change, correction or withdrawal from the market without notice. All references to age, square footage, income, expenses, acreage, carrying capacity, and land classification, etc. are approximate. Prospective buyers are chargeable with and expected to conduct their own independent investigation of the information and the property and to rely only on those results. Sellers reserve the right to accept or reject any and all offers without liability to any buyer or cooperating broker.

Maps are provided for illustration purposes only, the accuracy is not warranted. Parcels on interactive maps are not adjusted to match aerial backgrounds. This information is for reference purposes only and is not a legal document. Data maps contain errors. The seller and seller's agent are making known to all potential buyers that there may be variations between the location of the existing fence lines and the legal description of the deeded property. Seller and seller's agent make no warranties with regard to the location of the fence lines in relationship to the deeded property lines, nor does the Seller make any warranties or representations with regard to the specific acreage contained within the fenced property lines. Seller is selling the property in an "as is" condition, which includes the location of the fences as they exist. Boundaries shown on the accompanying maps are approximate, based on county parcel data. The maps are not to scale. The accuracy of the maps is not guaranteed. Prospective buyers are encouraged to verify fence lines, deeded property lines and acreages using a licensed surveyor at their own expense.

---

**Mossy Oak Properties Bauer Real Estate**  
**PO BOX 896**  
**Pickerington, OH 43147**  
**(614) 949-6764**  
**OhioLandForSale.com**

---