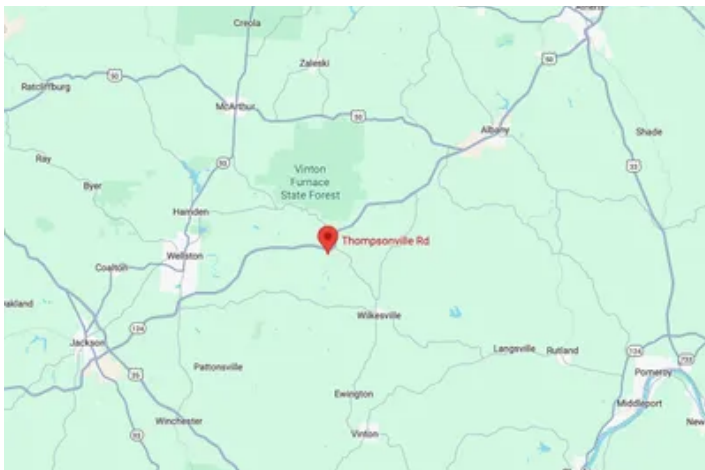


Hawk Station - 43 acres
43 acres Hawk Station Rd
Vinton, OH 45686

\$129,000
43± Acres
Vinton County



Brian Bauer
FL, OH, WV, WY REALTOR | AUCTIONEER

Brian is a leader in rural property sales, successfully brokering hundreds of transactions and recognized as a top performer in the Mossy Oak Properties network. He has developed innovative marketing strategies, resulting in numerous satisfied clients. Brian owns successful real estate brokerages in Ohio, Wyoming, and West Virginia, and also works as an associate broker in Florida. His expertise and proven track record make him a leading expert in rural property transactions.

MOSSY OAK PROPERTIES
Bauer Realty & Auctions

bbauer@mossyoakproperties.com | 614-949-6764



Hawk Station - 43 acres
Vinton, OH / Vinton County

SUMMARY

Address

43 acres Hawk Station Rd

City, State Zip

Vinton, OH 45686

County

Vinton County

Type

Recreational Land, Hunting Land

Latitude / Longitude

39.112474 / -82.379597

Acreage

43

Price

\$129,000

Property Website

<https://www.mossyoakproperties.com/property/hawk-station-43-acres-vinton-ohio/96266/>



Hawk Station - 43 acres
Vinton, OH / Vinton County

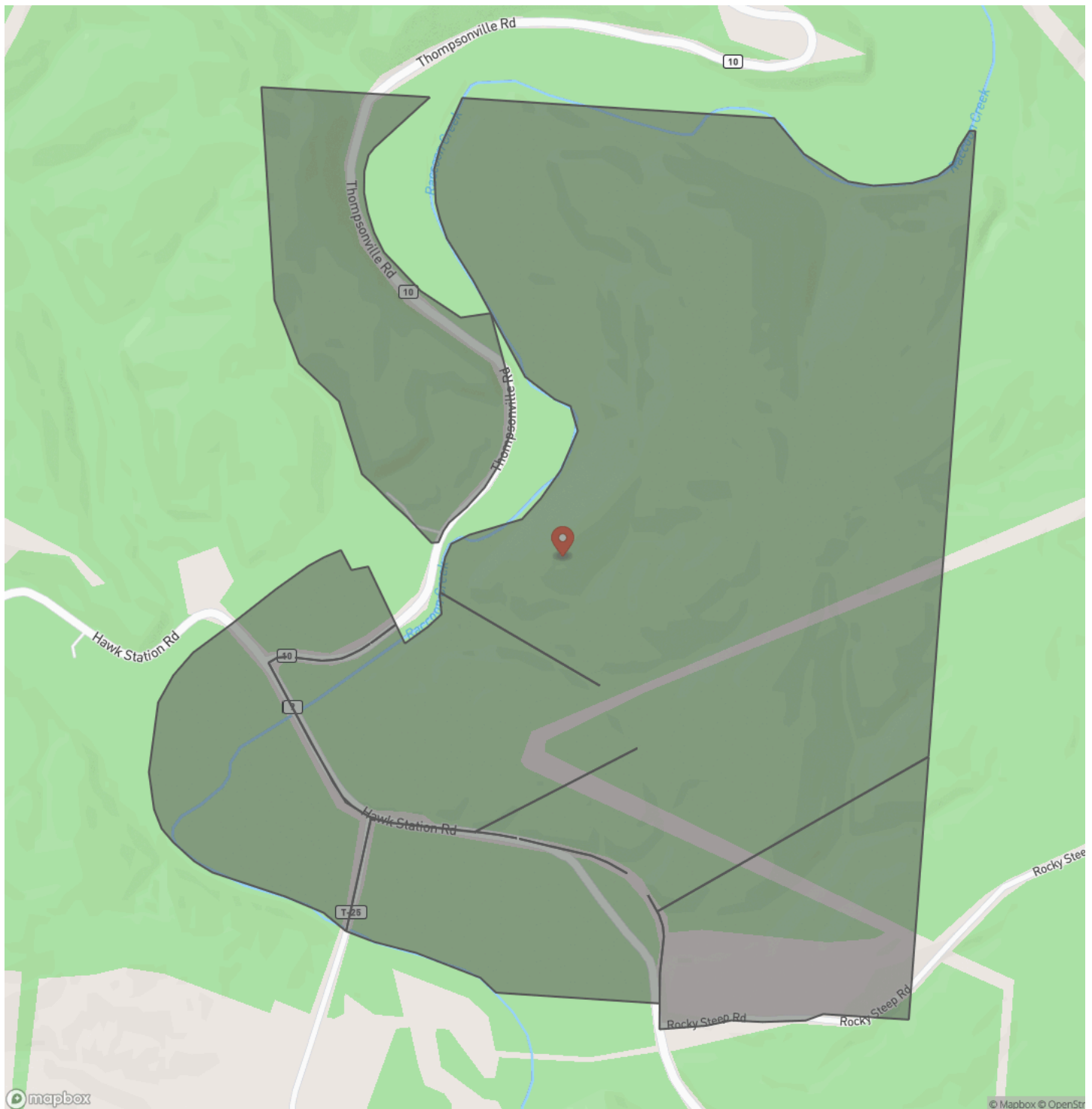
PROPERTY DESCRIPTION

Land for sale in southern Vinton County, Ohio. Located along Hawk Station Rd., this 43-acre tract is mostly wooded and includes just under 1,200 feet of Raccoon Creek frontage. The property offers good access and multiple building sites. This stretch of Raccoon Creek offers excellent fishing, kayaking, and summer recreation opportunities. The year-round water source also draws wildlife and enhances the hunting opportunities on the property. In November 2024, Raccoon Creek was designated as Ohio's 16th State Scenic River. Electric and county water service is available (Buyer to verify). The property is just 2 miles south of US-32 for quick access to Jackson, Athens, and McArthur. Annual property taxes are to be determined due to the new property split. The sellers do not own the mineral rights. Don't miss this well-priced tract with strong recreational potential, including excellent hunting.

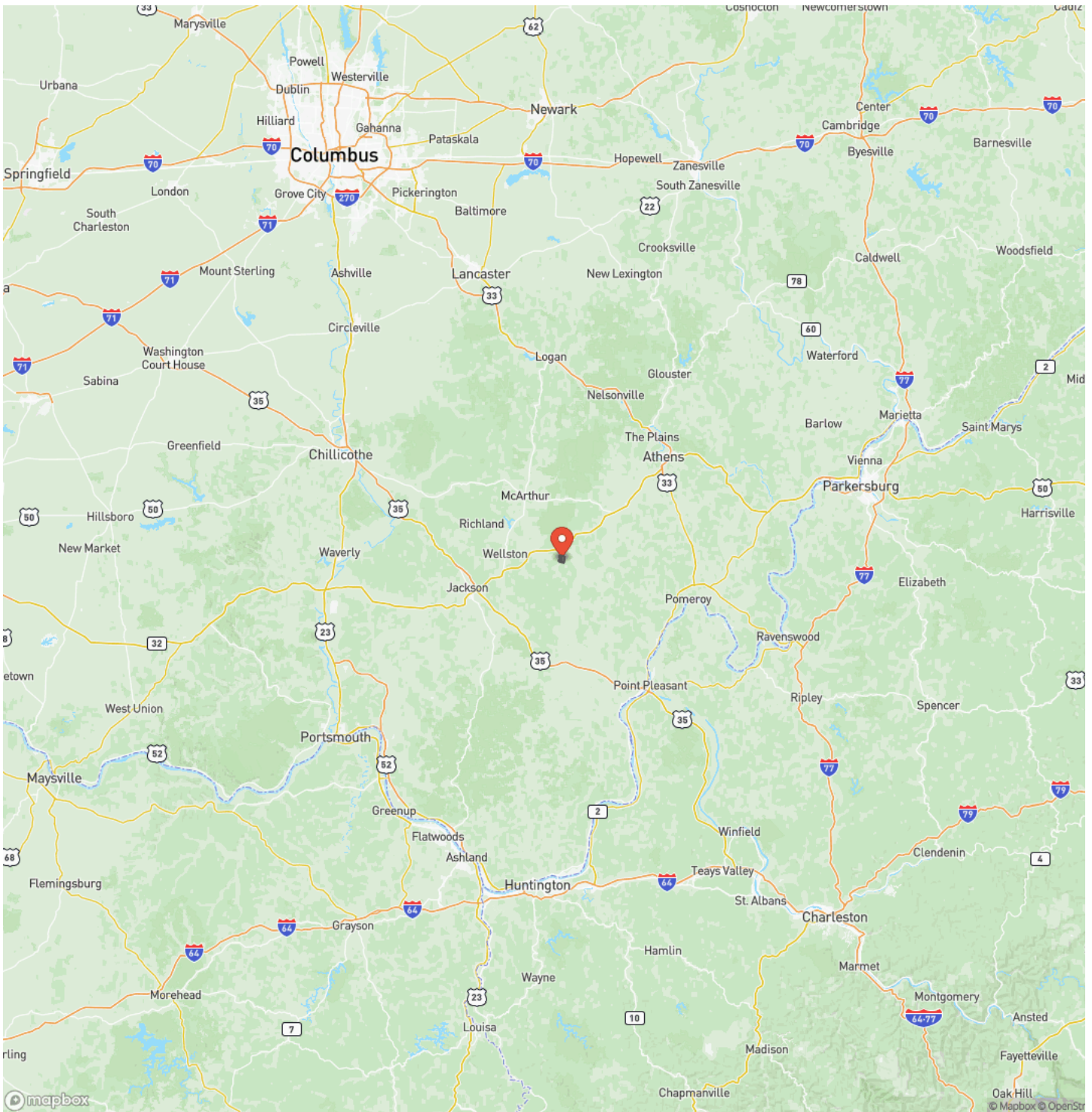
Hawk Station - 43 acres
Vinton, OH / Vinton County



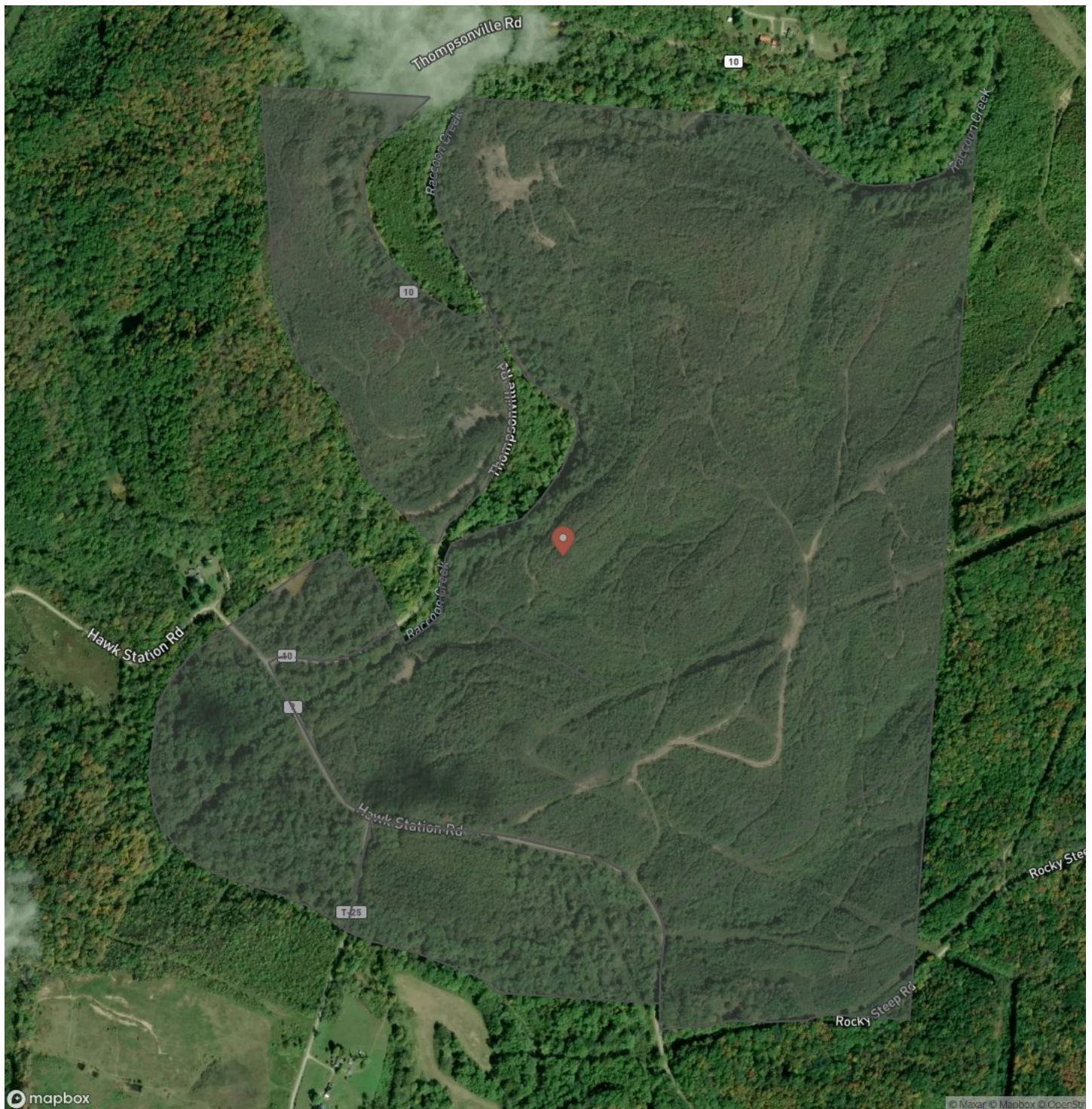
Locator Map



Locator Map



Satellite Map



Hawk Station - 43 acres
Vinton, OH / Vinton County

LISTING REPRESENTATIVE

For more information contact:



Representative

Brian Bauer

Mobile

(614) 949-6764

Email

bbauer@mossyoakproperties.com

Address

PO BOX 896

City / State / Zip

NOTES



MORE INFO ONLINE:

www.mossoakproperties.com/land-for-sale/ohio/

[illegible]

DISCLAIMERS

Information in this brochure is provided solely for information purposes and does not constitute an offer to sell or advertise real estate outside the states in which broker or agent licensed. The information presented has been obtained from sources deemed to be reliable, but is not guaranteed or warranted by the agent, broker, or the sellers of these properties. This offering is subject to errors, omissions, prior sale, price change, correction or withdrawal from the market without notice. All references to age, square footage, income, expenses, acreage, carrying capacity, and land classification, etc. are approximate. Prospective buyers are chargeable with and expected to conduct their own independent investigation of the information and the property and to rely only on those results. Sellers reserve the right to accept or reject any and all offers without liability to any buyer or cooperating broker.

Maps are provided for illustration purposes only, the accuracy is not warranted. Parcels on interactive maps are not adjusted to match aerial backgrounds. This information is for reference purposes only and is not a legal document. Data maps contain errors. The seller and seller's agent are making known to all potential buyers that there may be variations between the location of the existing fence lines and the legal description of the deeded property. Seller and seller's agent make no warranties with regard to the location of the fence lines in relationship to the deeded property lines, nor does the Seller make any warranties or representations with regard to the specific acreage contained within the fenced property lines. Seller is selling the property in an "as is" condition, which includes the location of the fences as they exist. Boundaries shown on the accompanying maps are approximate, based on county parcel data. The maps are not to scale. The accuracy of the maps is not guaranteed. Prospective buyers are encouraged to verify fence lines, deeded property lines and acreages using a licensed surveyor at their own expense.

Mossy Oak Properties Bauer Realty & Auctions
PO BOX 896
Pickerington, OH 43147
(614) 829-7070
www.mossyoakproperties.com/land-for-sale/ohio/
