

**320 Acres+/- Knox County, Nebraska**  
Rural 518 Ave and 878 Rd  
Verdigre, NE 68783

**\$1,152,000**  
320± Acres  
Knox County



**320 Acres+/- Knox County, Nebraska  
Verdigre, NE / Knox County**

---

**SUMMARY**

**Address**

Rural 518 Ave and 878 Rd

**City, State Zip**

Verdigre, NE 68783

**County**

Knox County

**Type**

Ranches, Hunting Land

**Latitude / Longitude**

42.552503 / -98.149047

**Acreage**

320

**Price**

\$1,152,000



**320 Acres+/- Knox County, Nebraska  
Verdigre, NE / Knox County**

---

**PROPERTY DESCRIPTION**


**320 Acres+/-**

**Contact Ryan Vesely, listing agent (402)358-0030**

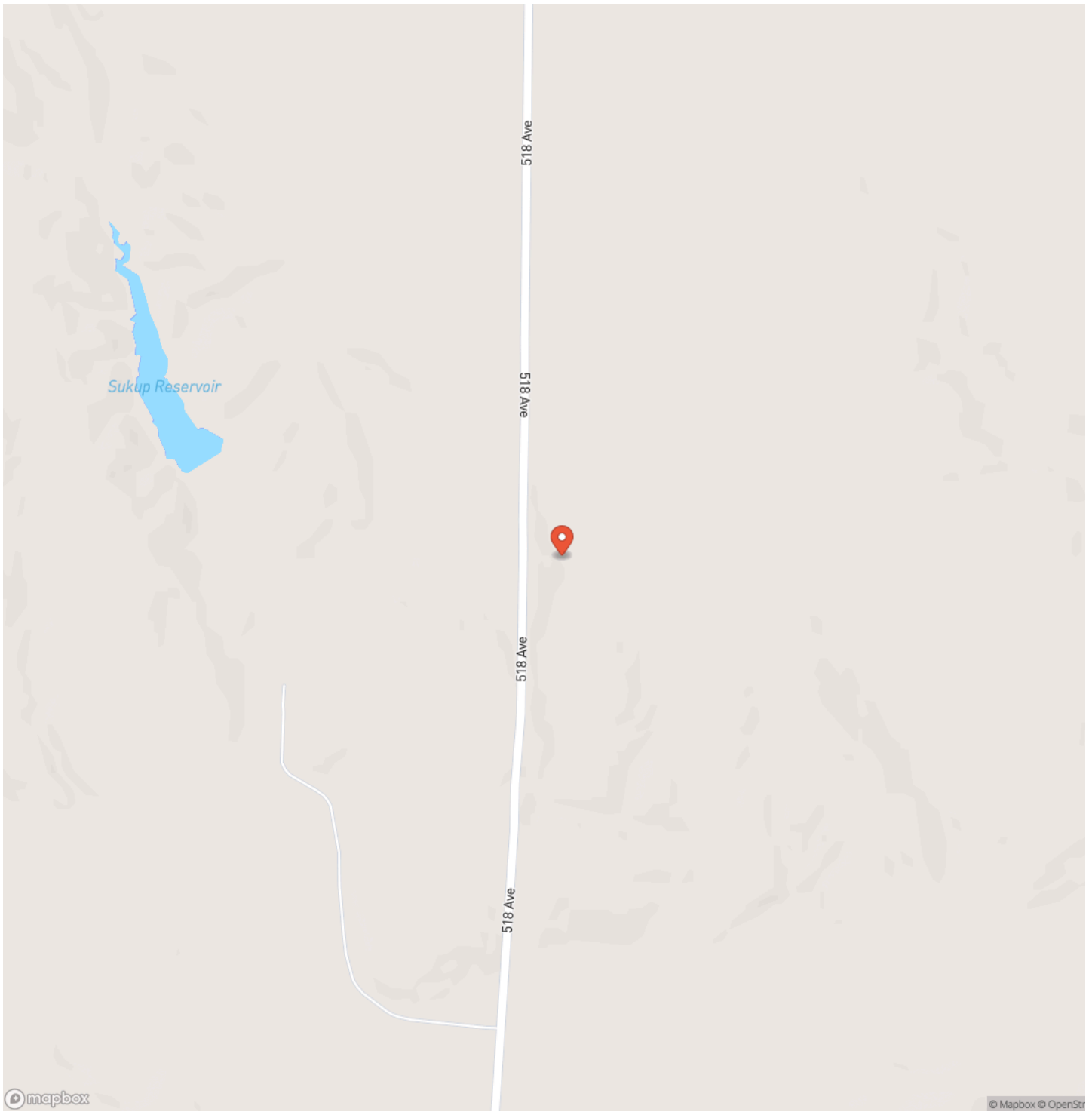
Just in time for pasture season, this exceptional 320-acre property offers a perfect blend of pastureland and recreational ground, along with the potential for row crop cultivation. The landscape is enhanced by two spring-fed ponds, one of which is stocked, providing a serene oasis for both wildlife and leisure activities. Mature hardwood and cedar trees enhance the terrain, adding to its natural beauty and providing shelter for various species. The deep draws create a diverse topography, ideal for grazing, while the property is well-fenced and cross-fenced to facilitate effective livestock management. With great road access, this property promises not only agricultural potential but also endless opportunities for outdoor recreation and enjoyment.

**2025 Taxes: 4,278.72**

320 Acres+/- Knox County, Nebraska  
Verdigre, NE / Knox County



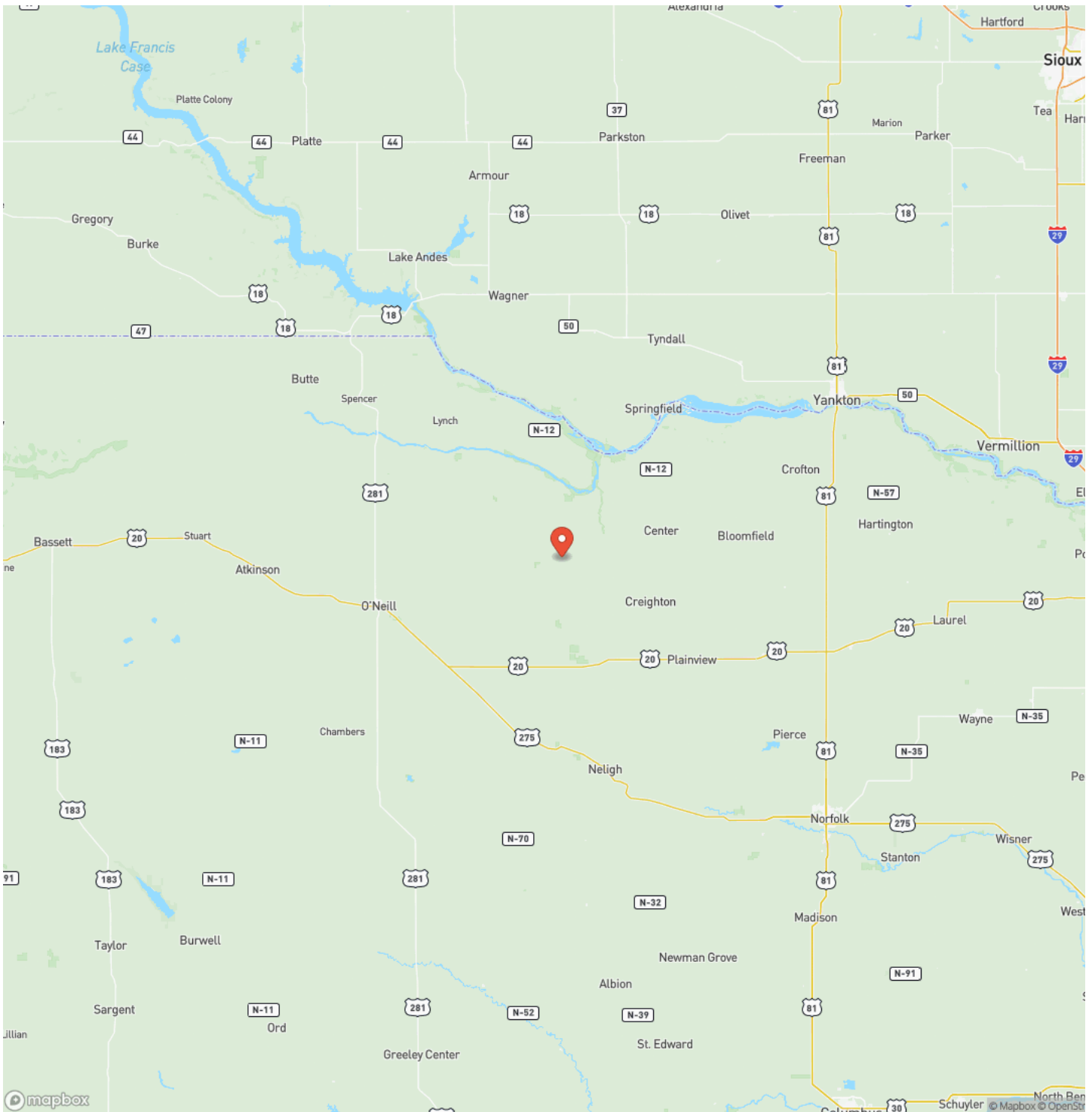
## Locator Map



mapbox

© Mapbox © OpenStr

# Locator Map



## Satellite Map







## **DISCLAIMERS**

Information in this brochure is provided solely for information purposes and does not constitute an offer to sell or advertise real estate outside the states in which broker or agent licensed. The information presented has been obtained from sources deemed to be reliable, but is not guaranteed or warranted by the agent, broker, or the sellers of these properties. This offering is subject to errors, omissions, prior sale, price change, correction or withdrawal from the market without notice. All references to age, square footage, income, expenses, acreage, carrying capacity, and land classification, etc. are approximate. Prospective buyers are chargeable with and expected to conduct their own independent investigation of the information and the property and to rely only on those results. Sellers reserve the right to accept or reject any and all offers without liability to any buyer or cooperating broker.

Maps are provided for illustration purposes only, the accuracy is not warranted. Parcels on interactive maps are not adjusted to match aerial backgrounds. This information is for reference purposes only and is not a legal document. Data maps contain errors. The seller and seller's agent are making known to all potential buyers that there may be variations between the location of the existing fence lines and the legal description of the deeded property. Seller and seller's agent make no warranties with regard to the location of the fence lines in relationship to the deeded property lines, nor does the Seller make any warranties or representations with regard to the specific acreage contained within the fenced property lines. Seller is selling the property in an "as is" condition, which includes the location of the fences as they exist. Boundaries shown on the accompanying maps are approximate, based on county parcel data. The maps are not to scale. The accuracy of the maps is not guaranteed. Prospective buyers are encouraged to verify fence lines, deeded property lines and acreages using a licensed surveyor at their own expense.

---

**Mossy Oak Properties Homestead Land & Management, Inc**  
722 Main Street  
Creighton, NE 68729  
(402) 668-7400  
<https://mossyoakproperties.com/>

---

