


125 ac Page Tract Dillon Co
Dillon County, South Carolina, 125 AC +/-



 Boundary



The information contained herein was obtained from sources deemed to be reliable. MapRight Services makes no warranties or guarantees as to the completeness or accuracy thereof.

Boundary 123.54 ac

SOIL CODE	SOIL DESCRIPTION	ACRES	%	CPI	NCCPI	CAP
By	Byars loam	67.29	54.46	0	40	3w
DaA	Dothan loamy fine sand, 0 to 2 percent slopes	15.59	12.62	0	51	1
PeB	Persanti fine sandy loam, 2 to 6 percent slopes	13.4	10.85	0	57	2e
Ca	Cantey loam	9.34	7.56	0	46	3w
PeA	Persanti fine sandy loam, 0 to 2 percent slopes	8.15	6.6	0	58	2w
Sm	Smithboro loam	7.29	5.9	0	53	3w
SuA	Summerton loamy fine sand, 0 to 2 percent slopes	2.48	2.01	0	47	1
TOTALS		123.54(*)	100%	-	45.78	2.53









(*) Total acres may differ in the second decimal compared to the sum of each acreage soil. This is due to a round error because we only show the acres of each soil with two decimal.

Capability Legend

Increased Limitations and Hazards

Decreased Adaptability and Freedom of Choice Users

Land, Capability

								
	1	2	3	4	5	6	7	8
'Wild Life'	•	•	•	•	•	•	•	•
Forestry	•	•	•	•	•	•	•	
Limited	•	•	•	•	•	•	•	
Moderate	•	•	•	•	•	•		
Intense	•	•	•	•	•			
Limited	•	•	•	•				
Moderate	•	•	•					
Intense	•	•						
Very Intense	•							

Grazing Cultivation

(c) climatic limitations (e) susceptibility to erosion

(s) soil limitations within the rooting zone (w) excess of water