

Caney Creek 200
Taylor Dairy Road
Gurdon, AR 71743

\$300,000
200± Acres
Clark County



Caney Creek 200
Gurdon, AR / Clark County

SUMMARY

Address

Taylor Dairy Road

City, State Zip

Gurdon, AR 71743

County

Clark County

Type

Hunting Land, Recreational Land, Timberland

Latitude / Longitude

33.9169 / -93.0927

Acreage

200

Price

\$300,000

Property Website

<https://www.mossyoakproperties.com/property/caney-creek-200-clark-arkansas/19854/>




PROPERTY DESCRIPTION

The Caney Creek 200 is the perfect location for a weekend location, off grid cabin, hunting or recreational location. The area has pine plantations nearing harvest age, creek bottoms, and miles of roads and trails to ride and enjoy. The local wildlife is abundant with whitetail deer, turkey, hogs, small game and probably occasional ducks on the many old creek sloughs present. This part of the state has a liberal bag limit for deer and a season that extends from late September through the end of February. While the location is remote you're still less than 30 minutes from Interstate 30 providing easy access to just about anywhere. Give me a call today with questions and lets schedule an appointment and spend some time in the side by side touring this great property.

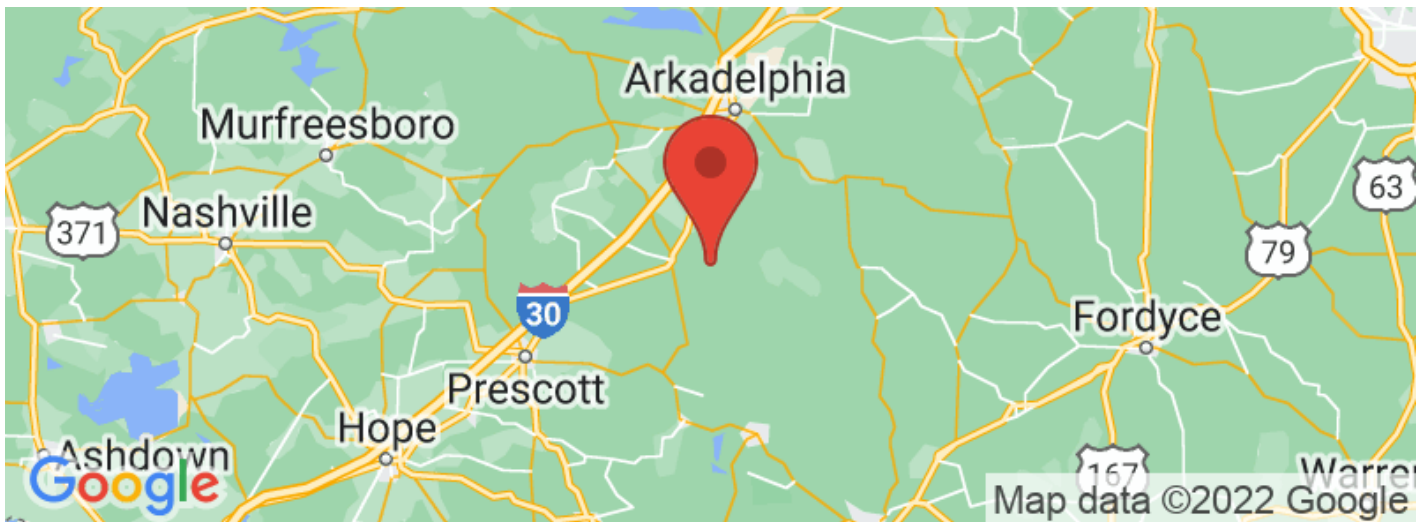

Neither the seller, Mossy Oak Properties Land & Home (MOPLH), their subsidiaries, affiliates nor representatives warrant the accuracy, adequacy or completeness of any information contained herein regarding the property, its condition, boundaries, access, acreage, or timber stand information. Maps, timber evaluations and all information contained herein is provided "AS IS," as a courtesy to potential buyers. Potential buyers should make their own determination regarding the accuracy of the information provided. Potential buyer's agent(s) must be identified on first contact with MOPLH and must accompany the potential buyer on showings to receive full fee participation. Otherwise, the fee participation will be at the sole discretion of MOPLH. All property is subject to change, withdrawal, or prior sale. MOPLH expressly disclaims liability for errors or omissions and does not assume liability for typographical errors, misprints, nor for misinformation that may have been given to us.



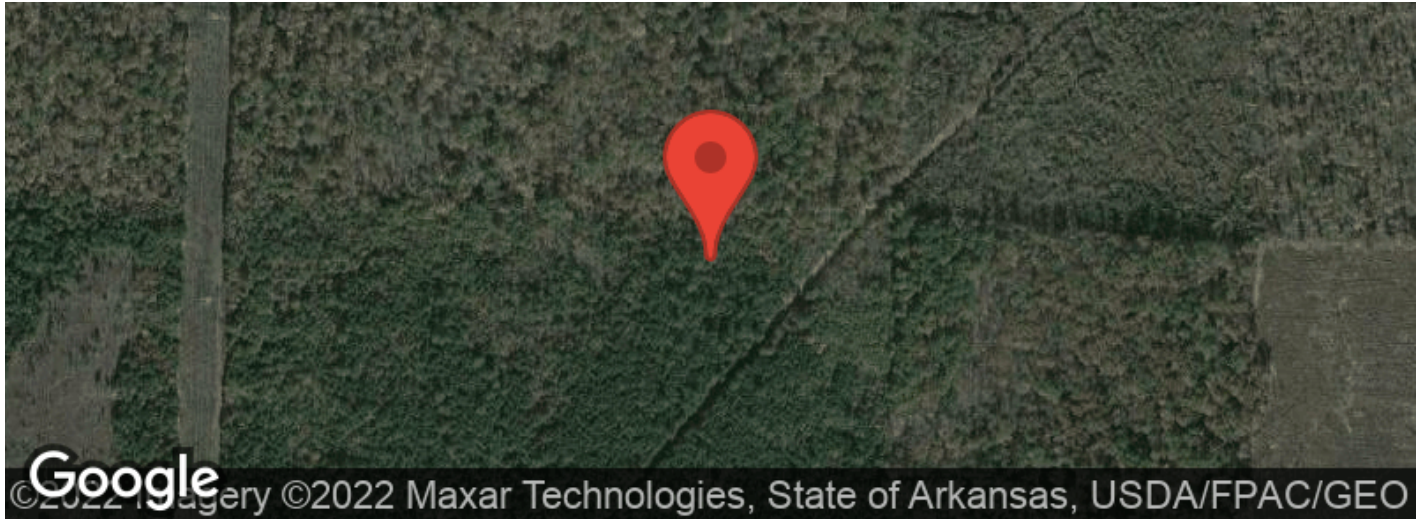
Caney Creek 200
Gurdon, AR / Clark County



Locator Maps



Aerial Maps



Caney Creek 200
Gurdon, AR / Clark County

LISTING REPRESENTATIVE

For more information contact:



Representative

Michael Clayton

Mobile

(870) 818-5418

Email

mclayton@mossyoakproperties.com

Address

819 Lakewood Road

City / State / Zip

Camden, AR 71701

NOTES



MORE INFO ONLINE:

MossyOakProperties.com

NOTES

[illegible]

DISCLAIMERS

Information in this brochure is provided solely for information purposes and does not constitute an offer to sell or advertise real estate outside the states in which broker or agent licensed. The information presented has been obtained from sources deemed to be reliable, but is not guaranteed or warranted by the agent, broker, or the sellers of these properties. This offering is subject to errors, omissions, prior sale, price change, correction or withdrawal from the market without notice. All references to age, square footage, income, expenses, acreage, carrying capacity, and land classification, etc. are approximate. Prospective buyers are chargeable with and expected to conduct their own independent investigation of the information and the property and to rely only on those results. Sellers reserve the right to accept or reject any and all offers without liability to any buyer or cooperating broker.

Maps are provided for illustration purposes only, the accuracy is not warranted. Parcels on interactive maps are not adjusted to match aerial backgrounds. This information is for reference purposes only and is not a legal document. Data maps contain errors. The seller and seller's agent are making known to all potential buyers that there may be variations between the location of the existing fence lines and the legal description of the deeded property. Seller and seller's agent make no warranties with regard to the location of the fence lines in relationship to the deeded property lines, nor does the Seller make any warranties or representations with regard to the specific acreage contained within the fenced property lines. Seller is selling the property in an "as is" condition, which includes the location of the fences as they exist. Boundaries shown on the accompanying maps are approximate, based on county parcel data. The maps are not to scale. The accuracy of the maps is not guaranteed. Prospective buyers are encouraged to verify fence lines, deeded property lines and acreages using a licensed surveyor at their own expense.



Mossy Oak Properties Land and Home
819 Lakewood Road
Camden, AR 71701
(870) 807-6731
MossyOakProperties.com

