

Curtis 30
Curtis, AR 71728

\$49,000
30 +/- acres
Clark County



Curtis 30
Curtis, AR / Clark County

SUMMARY

City, State Zip

Curtis, AR 71728

County

Clark County

Type

Hunting Land, Recreational Land, Undeveloped
Land, Timberland

Latitude / Longitude

34.0285 / -93.1334

Acreage


30

Price

\$49,000

Property Website


<https://www.mossyoakproperties.com/property/curtis-30-clark-arkansas/22206/>



PROPERTY DESCRIPTION

The Curtis 30 is the perfect size tract for a single hunter or father/child duo to start out on. Make some improvements, add a couple stands, maybe a food plot and in a few years sell and move up! The easy, all weather access, close proximity to I-30 and Arkadelphia make this tract the perfect fit for a budget conscious buyer. Take a look at this one but hurry deer season is right around the corner.

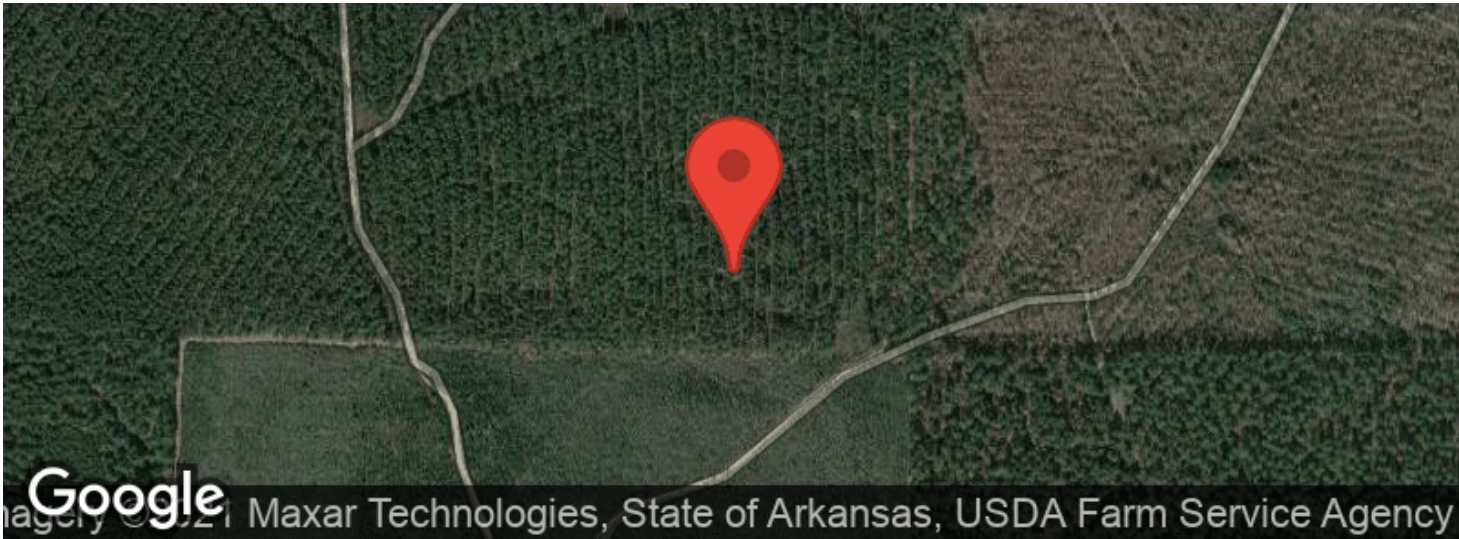




Locator Maps



Aerial Maps



LISTING REPRESENTATIVE

For more information contact:



Representative

Michael Clayton

Mobile

870-818-5418

Email

mclayton@mossyoakproperties.com

Address

819 Lakewood Road

City / State / Zip

Camden, AR 71701

NOTES



[illegible]

DISCLAIMERS

Information in this brochure is provided solely for information purposes and does not constitute an offer to sell or advertise real estate outside the states in which broker or agent licensed. The information presented has been obtained from sources deemed to be reliable, but is not guaranteed or warranted by the agent, broker, or the sellers of these properties. This offering is subject to errors, omissions, prior sale, price change, correction or withdrawal from the market without notice. All references to age, square footage, income, expenses, acreage, carrying capacity, and land classification, etc. are approximate. Prospective buyers are chargeable with and expected to conduct their own independent investigation of the information and the property and to rely only on those results. Sellers reserve the right to accept or reject any and all offers without liability to any buyer or cooperating broker.

Maps are provided for illustration purposes only, the accuracy is not warranted. Parcels on interactive maps are not adjusted to match aerial backgrounds. This information is for reference purposes only and is not a legal document. Data maps contain errors. The seller and seller's agent are making known to all potential buyers that there may be variations between the location of the existing fence lines and the legal description of the deeded property. Seller and seller's agent make no warranties with regard to the location of the fence lines in relationship to the deeded property lines, nor does the Seller make any warranties or representations with regard to the specific acreage contained within the fenced property lines. Seller is selling the property in an "as is" condition, which includes the location of the fences as they exist. Boundaries shown on the accompanying maps are approximate, based on county parcel data. The maps are not to scale. The accuracy of the maps is not guaranteed. Prospective buyers are encouraged to verify fence lines, deeded property lines and acreages using a licensed surveyor at their own expense.



Mossy Oak Properties Land and Home
819 Lakewood Road
Camden, AR 71701
(870) 807-6731
MossyOakProperties.com

