

**120.62+/-acres Beautiful unrestricted property**  
120.62 Browns Hollow Road  
Tracy City, TN 37387

**\$499,000**  
120.620± Acres  
Grundy County





**120.62+/-acres Beautiful unrestricted property**  
**Tracy City, TN / Grundy County**

---

**SUMMARY**

**Address**

120.62 Browns Hollow Road

**City, State Zip**

Tracy City, TN 37387

**County**

Grundy County

**Type**

Undeveloped Land

**Latitude / Longitude**

35.281106 / -85.689182

**Acreage**

120.620

**Price**

\$499,000

**Property Website**

<https://www.mossyoakproperties.com/property/120-62-acres-beautiful-unrestricted-property-grundy-tennessee/83555/>



**120.62+/-acres Beautiful unrestricted property**  
**Tracy City, TN / Grundy County**

---

**PROPERTY DESCRIPTION**

120+/-acres beautiful gently rolling wooded property with mature hardwoods. This property is unrestricted. This property would be great for hunting, hiking, ATV riding, or whatever your heart desires. Located within 30 minutes of South Cumberland Recreation Area, Big Fiery Gizzard Trail, Grundy County Lakes Park, Foster Falls, Savage Gulf State Park and the Franklin State Forest. Something for everyone! \*\*\*\*Buyer is responsible to do their due diligence to verify that all information is correct.



**120.62+/-acres Beautiful unrestricted property  
Tracy City, TN / Grundy County**

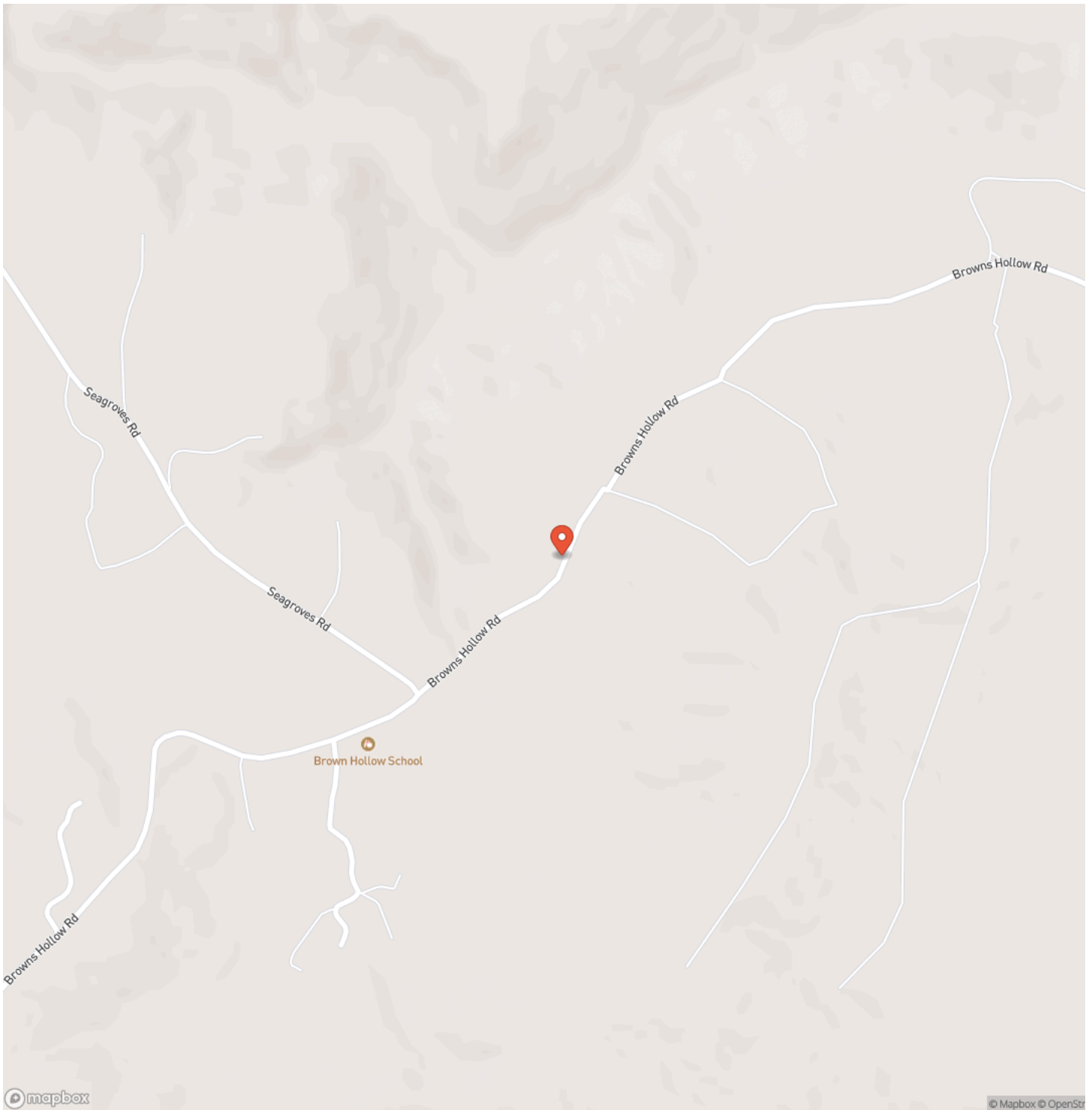
---



120.62+/-acres Beautiful unrestricted property  
Tracy City, TN / Grundy County

---

## Locator Map

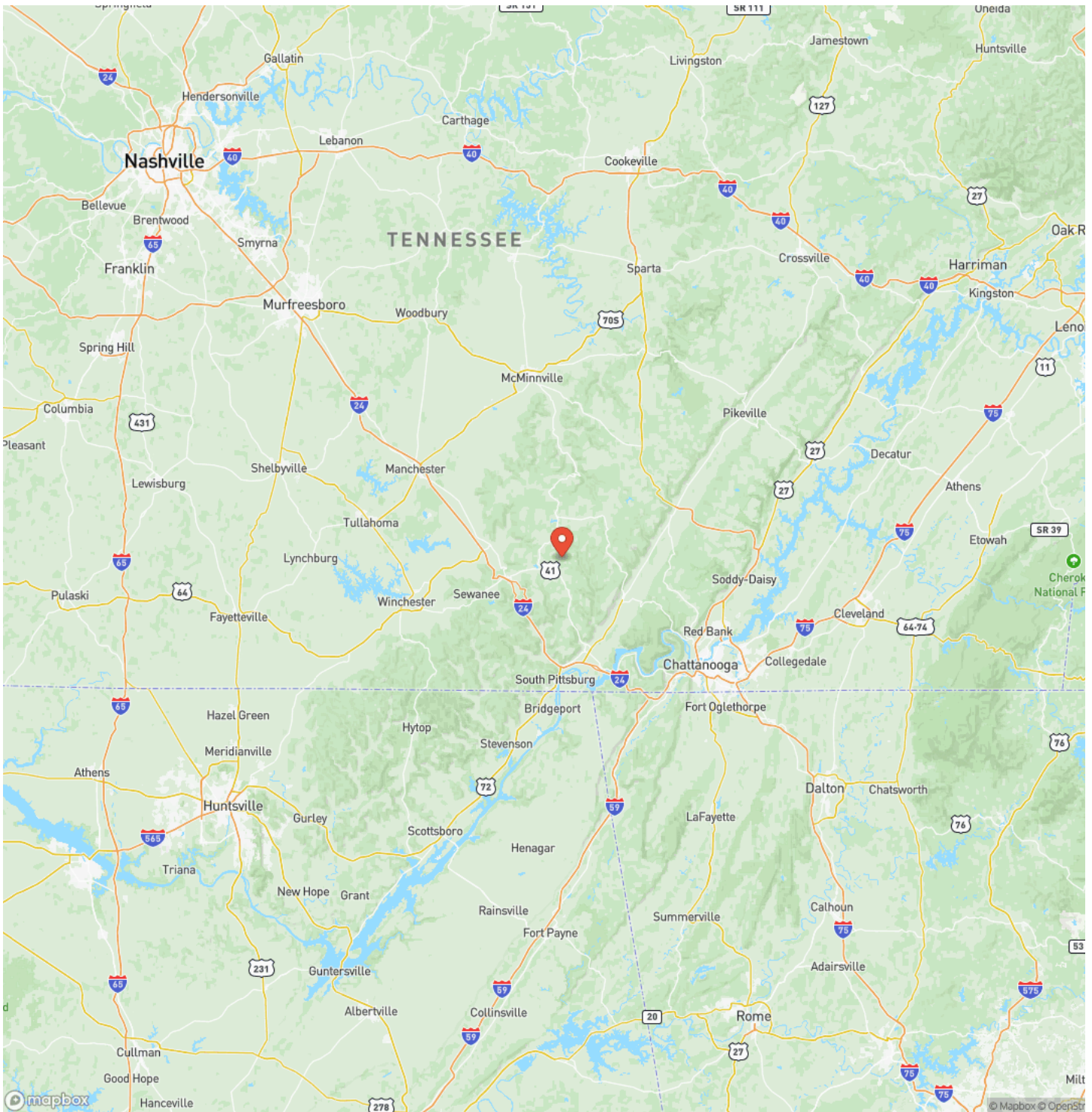




**120.62+/- acres Beautiful unrestricted property**  
**Tracy City, TN / Grundy County**

---

## Locator Map

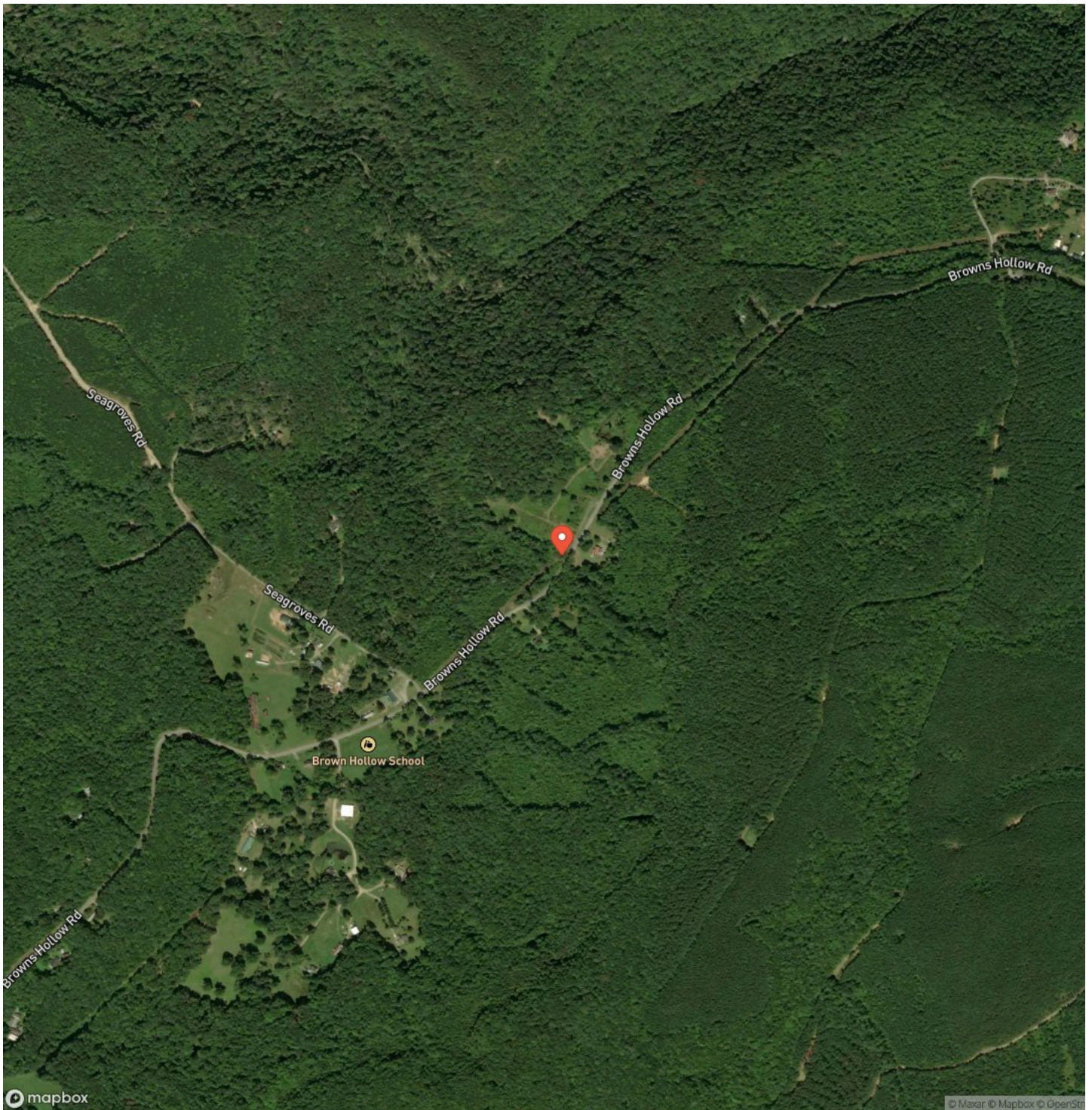




120.62+/-acres Beautiful unrestricted property  
Tracy City, TN / Grundy County

---

## Satellite Map



120.62+/-acres Beautiful unrestricted property  
Tracy City, TN / Grundy County

LISTING REPRESENTATIVE  
For more information contact:

**Representative**  
Clint Carroll  
  
**Mobile**  
(423) 648-1008  
  
**Email**  
ccarroll@mossyoakproperties.com  
  
**Address**  
793 Main Street  
  
**City / State / Zip**



**NOTES**

Notes section with multiple horizontal lines for text entry.



## This image shows a full page of blank white paper with horizontal ruling lines. The lines are evenly spaced and run across the width of the page, providing a template for writing or drawing. There are no margins, text, or other markings present.



**MORE INFO ONLINE:**  
**MossyOakProperties.com**

## **DISCLAIMERS**

Information in this brochure is provided solely for information purposes and does not constitute an offer to sell or advertise real estate outside the states in which broker or agent licensed. The information presented has been obtained from sources deemed to be reliable, but is not guaranteed or warranted by the agent, broker, or the sellers of these properties. This offering is subject to errors, omissions, prior sale, price change, correction or withdrawal from the market without notice. All references to age, square footage, income, expenses, acreage, carrying capacity, and land classification, etc. are approximate. Prospective buyers are chargeable with and expected to conduct their own independent investigation of the information and the property and to rely only on those results. Sellers reserve the right to accept or reject any and all offers without liability to any buyer or cooperating broker.

Maps are provided for illustration purposes only, the accuracy is not warranted. Parcels on interactive maps are not adjusted to match aerial backgrounds. This information is for reference purposes only and is not a legal document. Data maps contain errors. The seller and seller's agent are making known to all potential buyers that there may be variations between the location of the existing fence lines and the legal description of the deeded property. Seller and seller's agent make no warranties with regard to the location of the fence lines in relationship to the deeded property lines, nor does the Seller make any warranties or representations with regard to the specific acreage contained within the fenced property lines. Seller is selling the property in an "as is" condition, which includes the location of the fences as they exist. Boundaries shown on the accompanying maps are approximate, based on county parcel data. The maps are not to scale. The accuracy of the maps is not guaranteed. Prospective buyers are encouraged to verify fence lines, deeded property lines and acreages using a licensed surveyor at their own expense.



---

**Mossy Oak Properties Land Sales, LLC**  
793 Main Street  
Kimball, TN 37347  
(423) 648-1008  
[MossyOakProperties.com](http://MossyOakProperties.com)

---

